

Public Meeting - Water Right Adjudication  
Proposed Determination  
Big Cottonwood Creek Subdivision  
Area 57, Book 18

---

## **Division of Water Rights**

10 January 2024



Michael Drake | Assistant State Engineer - Adjudication  
Division of Water Rights

# Agenda

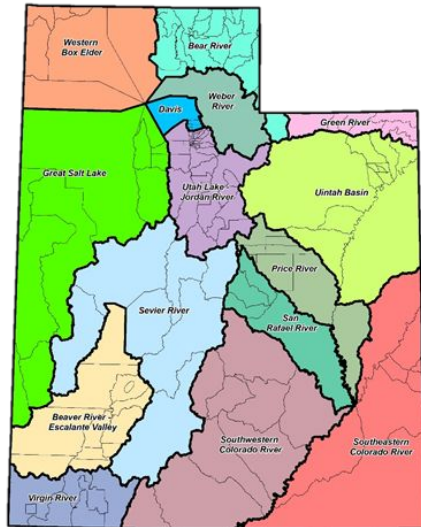
- Adjudication Process Review
- Accessing the Proposed Determination and Hydrographic Survey Maps
- Proposed Determination Overview
  - Historical Analysis
- Hydrographic Survey Map Overview
- Questions
  - Email: [waterrights\\_adjudication@utah.gov](mailto:waterrights_adjudication@utah.gov)



# General Stream Adjudication

## What

- Action in State District Court
- Joins all water users - including State and federal agencies - and the State Engineer (Division of Water Rights)
- Governed by Utah State Code: Title 73, Chapter 4
- To determine the nature and extent of all existing water rights within each river drainage



## Why

1. Bring all claims on to the permanent record:
  - Pre-Statutory Claims
    - *Diligence Claims (1903)*
    - *Underground Water Claims (1935)*
  - Federal Reserve Rights
2. To prevent a “multiplicity of suits” and bring clarity to the water rights picture.
3. Remove/reduce rights which have been wholly or partially forfeited through non-use.
4. To obtain final comprehensive decrees on all water rights within the respective drainage.

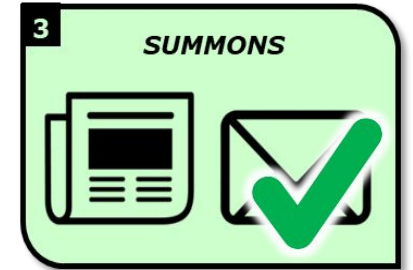
# The Adjudication Process



September 5, 1944



August 2018



31 August 2018



12 September 2018



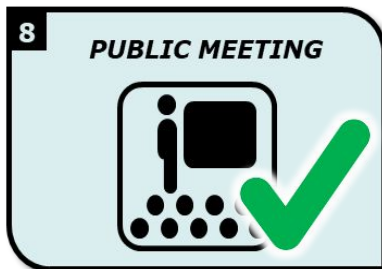
28 September 2018



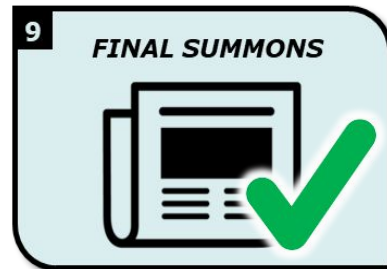
4 April 2019



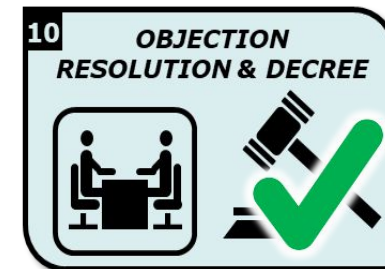
3 July 2019



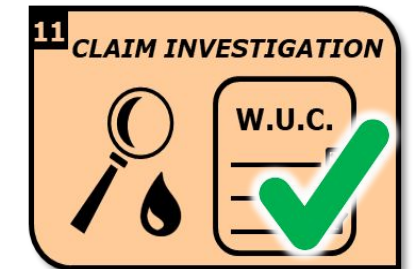
15 May 2019



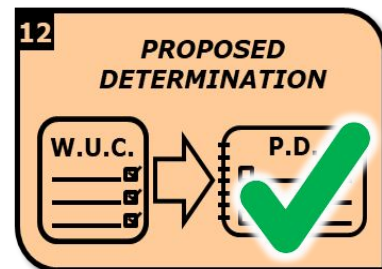
28 May 2019



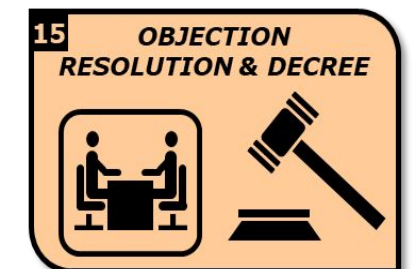
13 September 2019



2018-2023



15 December 2023



# Accessing the Proposed Determination

## Recipients of the Notice of the Proposed Determination:

- Water Right owners listed on the records of the State Engineer
- Claimants who submitted claims in the Big Cottonwood Creek adjudication
- Registered agents for corporate entities owning water rights or having filed claims within the adjudication boundary
- Counsel of record who have filed an appearance with the court

## The Proposed Determination can be accessed via:

- <http://www.waterrights.utah.gov/pdbooks/BigCottonwoodCreekPD>
- Hard copies can be printed at our office for a nominal fee.
- Filed at the District Court

## The Hydrographic Survey can be accessed via:

- <http://www.waterrights.utah.gov/pdbooks/BigCottonwoodCreekHS>
- Hard copies can be viewed at our office.





# Proposed Determination

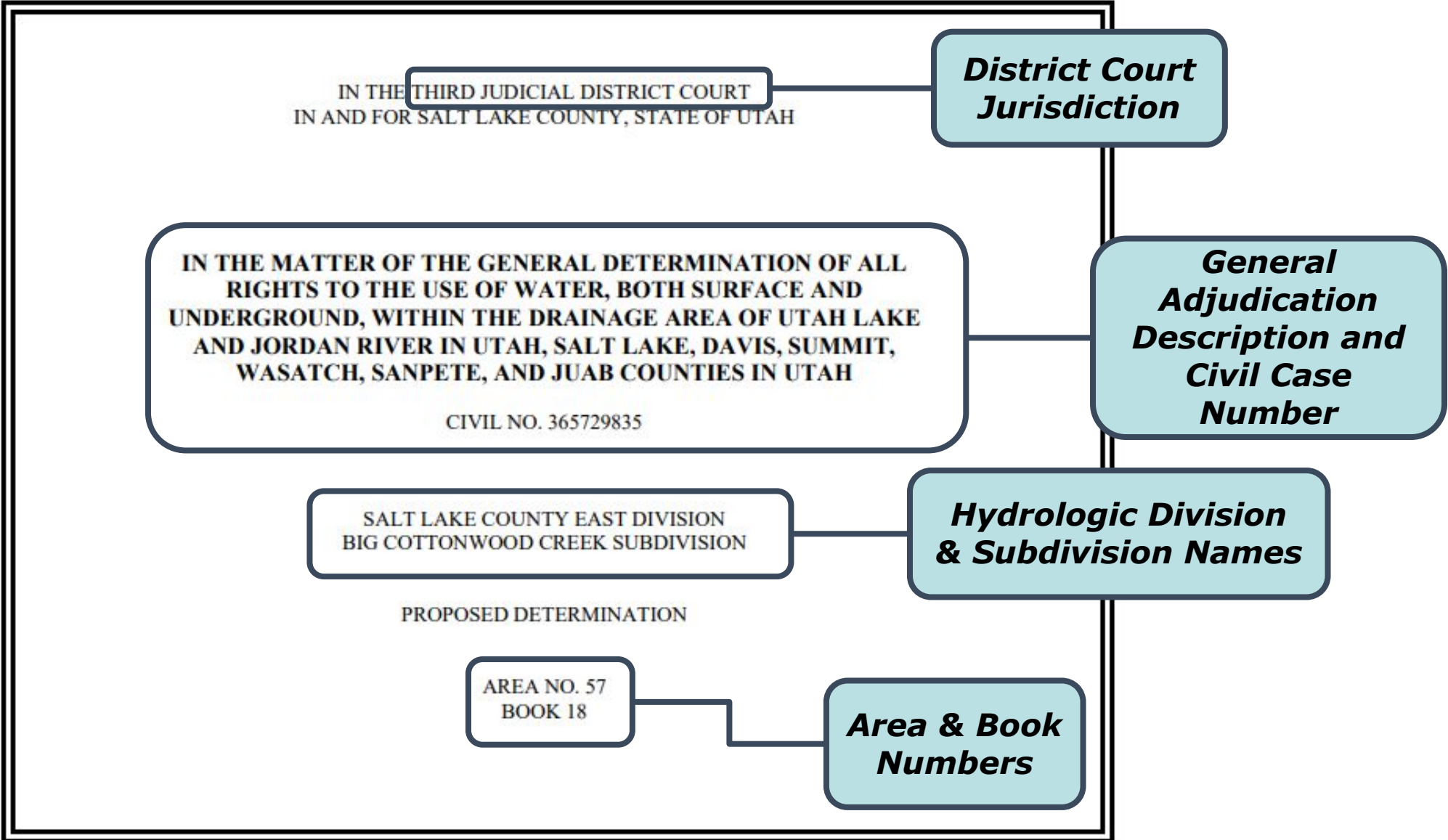
## Contents

1. *Title Page*
2. *Notice to Water Users*
3. *Preamble*
4. *Location Map*
5. *Priority Schedule*
6. *Description of Water Rights*
7. *Renumbered Rights*
8. *Forfeited Rights*
9. *Alphabetic Index*



# Big Cottonwood Creek Proposed Determination

## Title Page



# Big Cottonwood Creek Proposed Determination Notice to Water Users

IN THE DISTRICT COURT OF THE THIRD JUDICIAL DISTRICT IN AND FOR SALT LAKE COUNTY, UTAH

IN THE MATTER OF THE GENERAL DETERMINATION OF THE RIGHTS TO THE USE OF ALL OF THE WATER, BOTH SURFACE AND UNDERGROUND, WITHIN THE DRAINAGE AREA OF THE UTAH LAKE AND JORDAN RIVER IN UTAH, SALT LAKE, DAVIS, SUMMIT, WASATCH, SANPETE, AND JUAB COUNTIES IN UTAH

SALT LAKE COUNTY EAST DIVISION, BIG COTTONWOOD CREEK SUBDIVISION (57-18)

Salt Lake County Civil No. 365729835  
Honorable Laura S. Scott

**Civil Case Number**

**NOTICE TO WATER USERS WITHIN THE ABOVE-DESCRIBED DRAINAGE AREA:**

This is the Proposed Determination of Water Rights for the Salt Lake County East Division, Big Cottonwood Creek Subdivision, Area No. 57, Book 18, of the Utah Lake and Jordan River General Adjudication. The Division of Water Rights has prepared the Proposed Determination as required by Utah Code § 73-4-11. The Proposed Determination is the State Engineer’s report and recommendation to the Court as to how all rights to the use of the water in the Big Cottonwood Creek Subdivision should be determined. A copy of the Proposed Determination has been filed with the Clerk of the Third District Court in Salt Lake City, Utah. Additional printed copies are available, upon payment of printing costs, from the Division of Water Rights at 1594 W. North Temple, Suite 220, Salt Lake City, Utah, (801) 538-7240. An electronic copy in PDF format is also available for download free of charge from the website of the Division of Water Rights at [www.waterrights.utah.gov](http://www.waterrights.utah.gov).

You are hereby notified that under Utah Code § 73-4-11(2), any person claiming a water right in the Big Cottonwood Creek Subdivision who is dissatisfied with the Proposed Determination may object to it, but only in accordance with the following requirements: the objection must be in writing and filed in the Third District Court, in Salt Lake County, 450 South State Street, P.O. Box 1860, Salt Lake City, Utah 84114, within ninety (90) days after being served with notice of completion of the Proposed Determination. Service of the Proposed Determination is effective on the date the notice is mailed. A claimant who wishes to object to the Proposed Determination should also serve a copy of the objection on counsel for the State Engineer at the address shown below.

Sarah M. Shechter, No. 15357  
Gordon H. Rowe, No. 17308  
Michael B. Ferguson, No. 17211  
Assistant Utah Attorneys General  
SEAN D. REYES  
Utah Attorney General  
Attorneys for the State Engineer

1594 West North Temple, Suite 300  
Salt Lake City, UT 84116  
Telephone: (801) 538-7227  
[sshechter@agutah.gov](mailto:sshechter@agutah.gov)  
[growe@agutah.gov](mailto:growe@agutah.gov)  
[mbferguson@agutah.gov](mailto:mbferguson@agutah.gov)

**Instructions  
on filing an  
objection**





# Big Cottonwood Creek Proposed Determination Preamble

IN THE THIRD JUDICIAL DISTRICT COURT IN AND FOR SALT LAKE COUNTY, UTAH

IN THE MATTER OF THE GENERAL DETERMINATION OF THE RIGHTS TO THE USE OF ALL OF THE WATER, BOTH SURFACE AND UNDERGROUND, WITHIN THE DRAINAGE AREA OF UTAH LAKE AND JORDAN RIVER IN UTAH, SALT LAKE, DAVIS, SUMMIT, WASATCH, SANPETE, AND JUAB COUNTIES IN UTAH

PROPOSED DETERMINATION OF WATER RIGHTS IN THE UTAH LAKE AND JORDAN RIVER GENERAL ADJUDICATION SALT LAKE COUNTY EAST DIVISION BIG COTTONWOOD CREEK SUBDIVISION NO. 57, BOOK 18

Salt Lake County Civil No. 365729835  
Honorable Laura S. Scott

Teresa Wilhelmsen, P.E., State Engineer of the State of Utah, respectfully submits this report and recommendation to the Court.

**1. Geographical Area Covered.** This General Adjudication, known as the Utah Lake and Jordan River General Adjudication, includes all water sources, both surface and underground, within the drainage of the Utah Lake and Jordan River in Utah, Salt Lake, Davis, Summit, Wasatch, Sanpete, and Juab Counties in Utah. This Proposed Determination is limited to water rights with points of diversion in the Big Cottonwood Creek Subdivision of the Salt Lake County East Division of the Utah Lake and Jordan River General Adjudication. The Big Cottonwood Creek Subdivision is the area on the map shown on page viii. The Utah Division of Water Rights has designated the Proposed Determination for this area as Area 57, Book 18.

**2. Commencement.** On September 1, 1944, the Court ordered the State Engineer to make a determination and adjudication of all rights to the use of water of Utah Lake and Jordan River and their tributaries in Utah and Salt Lake Counties. On June 21, 1972, the Court issued an order clarifying that the adjudication area includes all the rights to the use of water, both surface and underground, within the drainage area of Utah Lake and Jordan River and their tributaries in Utah, Salt Lake, Davis, Summit, Wasatch, Sanpete, and Juab Counties. The Court also ordered that the title of this action be amended to read, "In the Matter of the General Determination of the Rights to the Use of

all of the Water, Both Surface and Underground, Within the Drainage Area of the Utah Lake and Jordan River in Utah, Salt Lake, Davis, Summit, Wasatch, Sanpete and Juab Counties in Utah."

**3. State Engineer's Activity.** The State Engineer has followed the requirements of Title 73, Chapter 4 of the Utah Code. She has given the required notices, served and published summons, prepared and filed a List of Unclaimed Rights of Record with the Court, completed hydrographic surveys, and evaluated claims from water users within the area. Prior to making the recommendations in the Proposed Determination, the State Engineer has given careful consideration to the Statements of Water User's Claim filed in the Big Cottonwood Creek Subdivision. To the best knowledge of the State Engineer, this Proposed Determination contains all rights to the use of water with points of diversion located within the Big Cottonwood Creek Subdivision for which a claim was timely filed or for which the Court has excused the late filing.

Contemporaneously with the filing of this Proposed Determination, the State Engineer has published and served notice of the Proposed Determination on each claimant of record within the Big Cottonwood Creek Subdivision as required by Utah Code § 73-4-11. The Proposed Determination is available on the Division of Water Rights website at [www.waterrights.utah.gov](http://www.waterrights.utah.gov) free of charge.



# Big Cottonwood Creek Proposed Determination

## Preamble - Prior Decree Section

**6. Prior Decrees.** On April 13, 1914, the District Court for Salt Lake County entered a decree in *The Progress Company v. Salt Lake City et al* (the “1914 Big Cottonwood Creek Decree”). The 1914 Big Cottonwood Creek Decree adjudicated the water rights “to all the parties...who have heretofore diverted and used the waters of Big Cottonwood Creek...” The 1914 Big Cottonwood Creek Decree identified awardees and established a class-based system for some of the awards to guide equitable distribution of the source. The State Engineer has evaluated each claim that can be tied to an award in the 1914 Big Cottonwood Creek Decree. The State Engineer incorporates a class-based system as follows:

*Primary (Irrigation Season) Rights* – Water rights described as Primary (Irrigation Season) rights are entitled to the quantity of water and beneficial use described in the individual rights, subject to the following modifications. When the natural flow of Big Cottonwood Creek is insufficient to satisfy all Primary (Irrigation Season) rights, water is

distributed among all Primary (Irrigation Season) rights on a pro rata basis according to their respective flow rates. When the natural flow of Big Cottonwood Creek exceeds the flow requirements of the Primary (Irrigation Season) rights, these water rights are wholly supplanted by Surplus (Irrigation Season) rights.

*Surplus (Irrigation Season) Rights* – Water rights described as Surplus (Irrigation Season) rights are entitled to the quantity of water and beneficial uses described in the individual rights, subject to the following modifications. When the natural flow of Big Cottonwood Creek is insufficient to satisfy all Surplus (Irrigation Season) rights, distribution of available water is on a pro rata basis according to their respective flow rates. These rights are only available when the natural flow of Big Cottonwood Creek exceeds the flow requirements of the Primary (Irrigation Season) rights.

*Primary (Non-Irrigation Season) Rights* – Water rights described as Primary (Non-Irrigation Season) rights are entitled to the quantity of water and beneficial uses described in the individual rights, subject to the following modifications. When the natural flow of Big Cottonwood Creek is insufficient to satisfy all Primary (Non-Irrigation Season) rights, water is distributed among all Primary (Non-Irrigation Season) rights on a pro rata basis according to their respective flow rates.

*Surplus (Non-Irrigation Season) Rights* – Water rights described as Surplus (Non-Irrigation Season) rights are entitled to the quantity of water and beneficial uses described in the individual rights, subject to the following modifications. When the natural flow of Big Cottonwood Creek is insufficient to satisfy all Surplus (Non-Irrigation Season) rights, the portion of flow available after satisfying prior rights is distributed among all Surplus (Non-Irrigation Season) rights on a pro rata basis according to their respective flow rates.

All other rights not identified with one of the preceding classes are distributed according to the doctrine of prior appropriation and the proposed determination.

# ***Big Cottonwood Creek Proposed Determination***

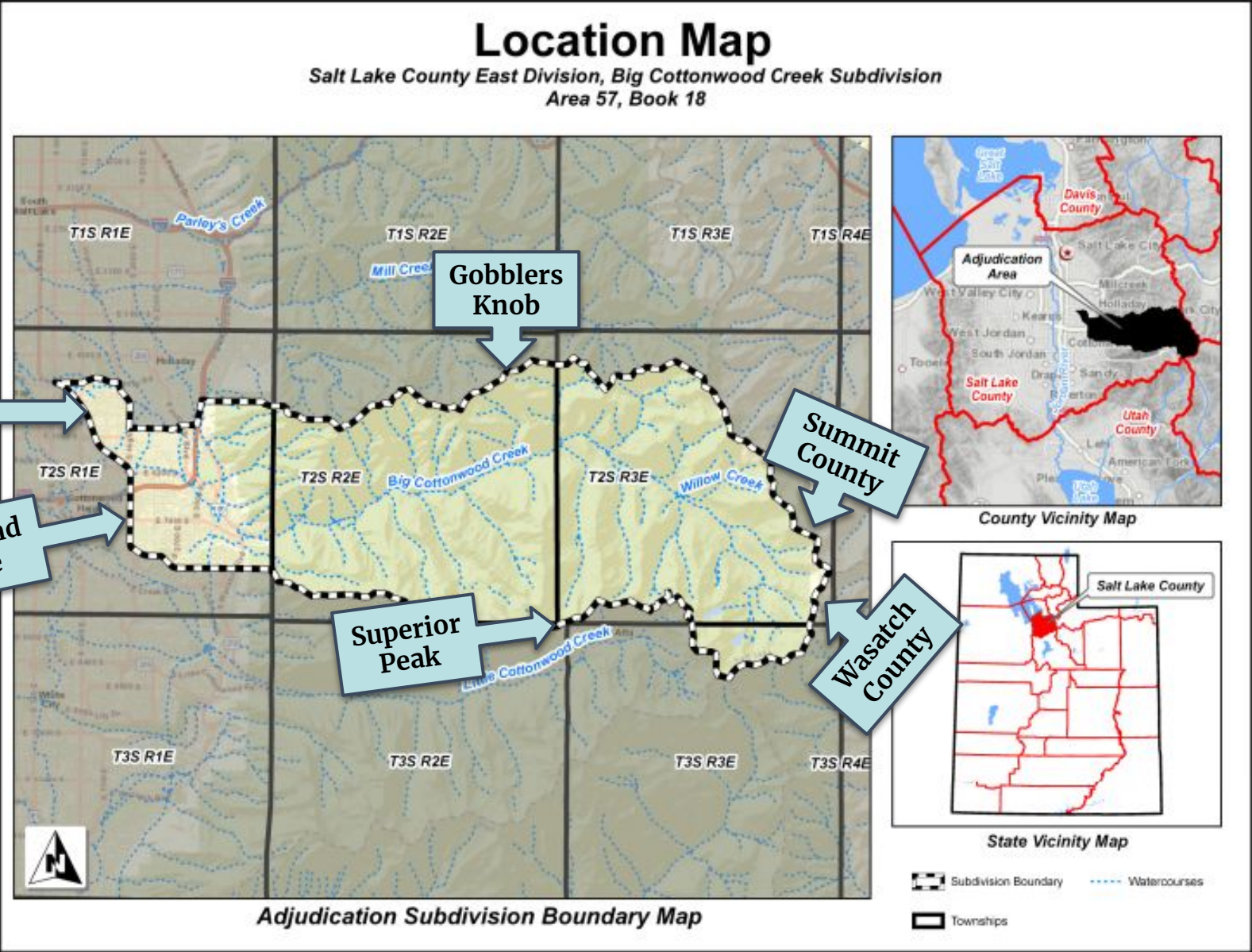
## ***Big Cottonwood Creek Decree - Canal Structure***

- Holladay PD
  - Big Ditch, Farr and Harper Ditch, Lower Canal
- Big Cottonwood Creek PD
  - Brown and Sanford Ditch, Butler Ditch, Green Ditch, Hill Ditch, Knudsen and Bagley Ditch, McGhie Ditch, Newman Ditch, Tanner Ditch, Upper Canal, Upper Ellison Ditch, Walker Ditch





# Big Cottonwood Creek Proposed Determination Location Map



# Big Cottonwood Creek Proposed Determination Priority Schedule

PRIORITY CLASS	PRIORITY DATE	FLOW	WR#	NAME
<b>Surface Sources</b>				
Primary (Irrigation Season)	1848	26.42 cfs	57-6793	Salt Lake City Corporation
Primary (Irrigation Season)	1848	10.6 cfs		ly Corporation
Primary (Irrigation Season)	1849	0.64 cfs		y Corporation
Primary (Irrigation Season)	1851	4.26 cfs		y Corporation
Primary (Irrigation Season)	1854	0.6 cfs	57-10773	Salt Lake City Corporation
Primary (Irrigation Season)	1856	19.05 cfs	57-6669	Salt Lake City Corporation
Primary (Irrigation Season)	1856	1.95 cfs OR 707.62 acft	57-1673	Holiday Water Company
Primary (Irrigation Season)	1888	7.2 cfs	57-8882	Salt Lake City Corporation
Primary (Irrigation Season)	1872	0.001 cfs	57-10016	Salt Lake City Corporation
Primary (Irrigation Season)	1872	0.017 cfs	57-10017	Salt Lake City Corporation
Primary (Irrigation Season)	1872	0.019 cfs	57-10018	Salt Lake City Corporation
Primary (Irrigation Season)	1872		57-10019	Salt Lake City Corporation
Primary (Irrigation Season)	1872		57-10020	Salt Lake City Corporation
Primary (Irrigation Season)	1872		57-10021	Salt Lake City Corporation
Primary (Irrigation Season)	1872		57-10022	Salt Lake City Corporation
Primary (Irrigation Season)	1872	0.011 cfs	57-10023	Salt Lake City Corporation
Primary (Irrigation Season)	1872	0.012 cfs	57-10024	Salt Lake City Corporation
Primary (Irrigation Season)	1872	0.005 cfs	57-10025	Salt Lake City Corporation
Primary (Irrigation Season)	1872	0.002 cfs	57-10026	Salt Lake City Corporation
Primary (Irrigation Season)	1872	0.015 cfs	57-10027	Salt Lake City Corporation
Primary (Irrigation Season)	1872	0.002 cfs	57-10028	Salt Lake City Corporation
Primary (Irrigation Season)	1872	0.019 cfs	57-10029	Salt Lake City Corporation
Primary (Irrigation Season)	1872	0.031 cfs	57-10030	Salt Lake City Corporation
Primary (Irrigation Season)	1872	0.058 cfs	57-10031	Salt Lake City Corporation
Primary (Irrigation Season)	1872	0.044 cfs	57-10032	Salt Lake City Corporation
Primary (Irrigation Season)	1872	0.153 cfs	57-10033	Salt Lake City Corporation
Primary (Irrigation Season)	1872	0.158 cfs	57-10034	Salt Lake City Corporation
Primary (Irrigation Season)	1872	0.001 cfs	57-10035	Salt Lake City Corporation

**Water Source**

**Big Cottonwood Creek**

**Water Right Number**

**Priority Class**

Primary (Irrigation Season)

**Priority Date**

1872

**Flow Rate (cfs) or Annual Volume (acft)**

0.001 cfs

57-10016

**Owner of Record**

Salt Lake City Corporation





# Big Cottonwood Creek Proposed Determination

## Description of Water Rights (Example)

**Water Right Number**

132 **57-5278**

**NAME:** Ettamay Carlston  
**TYPE OF RIGHT:** Underground Water Claim **PRIORITY DATE:** 1920  
**APPLICATION/CLAIM NUMBER:** U8604  
**QUANTITY OF WATER:** 1.05 acft **SOURCE:** Underground Water Well

**POINT OF DIVERSION – UNDERGROUND:**

[1] S 825 feet W 1143 feet from the NE corner, Section 08 T 2S R 1E SLB&M  
 Well Diameter: 2 inches Well Depth: 275 feet

**BENEFICIAL USE:**

Water Use Group No. 414665.

**IRRIGATION:** from Apr 01 to Oct 31 SOLE SUPPLY: 0.2100 acre of the Group Total of 0.2100 acres.

**PLACE OF USE:** (which includes all or part of the following legal subdivisions:)

SC	TOWN	RANG	BS	Northwest Quarter				Northeast Quarter				Southwest Quarter				Southeast Quarter				Section	Totals
				NW	NE	SW	SE	NW	NE	SW	SE	NW	NE	SW	SE	NW	NE	SW	SE		
08	2S	1E	SL				*			X			*			*					0.2100
																				Group Total:	0.2100

• **Name (Owner of Record)**

133 **57-5438**

**NAME:** Salt Lake City Corporation  
**TYPE OF RIGHT:** Underground Water Claim **PRIORITY DATE:** Dec 1927  
**APPLICATION/CLAIM NUMBER:** U8870  
**QUANTITY OF WATER:** 0.1 cfs OR 72.39 acft **SOURCE:** Underground Water Well

**POINT OF DIVERSION – UNDERGROUND:**

[1] S 1229 feet W 2015 feet from the NE corner, Section 08 T 2S R 1E SLB&M  
 Well Diameter: 2 inches Well Depth: 87 feet



# Big Cottonwood Creek Proposed Determination

## Description of Water Rights (Example)

132 57-5278 NAME: Ettamay Carlston

TYPE OF RIGHT: Underground Water Claim  
 APPLICATION/CLAIM NUMBER: U8604  
 QUANTITY OF WATER: 1.05 acft

PRIORITY DATE: 1920

SOURCE: Underground Water Well

POINT OF DIVERSION -- UNDERGROUND:  
 [1] S 825 feet W 1143 feet from the NE corner, Section 08 T 2S R 1E SLB&M  
 Well Diameter: 2 inches Well Depth: 275 feet

BENEFICIAL USE:  
 Water Use Group No. 414665.

IRRIGATION: from Apr 01 to Oct 31 SOLE SUPPLY: 0.2100 acre of the Group Total of 0.2100 acres.

PLACE OF USE: (which includes all or part of the following legal subdivisions:)

SC	TOWN	RANG	BS	Northwest Quarter				Northeast Quarter				Southwest Quarter				Southeast Quarter				Section		
				NW	NE	SW	SE	NW	NE	SW	SE	NW	NE	SW	SE	NW	NE	SW	SE		Totals	
08	2S	1E	SL				*			X				*				*				0.2100
																				Group Total:	0.2100	

- Type of Right
- Quantity of Water (cfs or acre-feet)

- Priority Date
- Source

Water Use Group

Point of Diversion Location & Well Data (if available)

133 57-5438 NAME: Salt Lake City Corporation

TYPE OF RIGHT: Underground Water Claim  
 APPLICATION/CLAIM NUMBER: U8870  
 QUANTITY OF WATER: 0.1 cfs OR 72.39 acft

PRIORITY DATE: Dec 1927

SOURCE: Underground Water Well

POINT OF DIVERSION -- UNDERGROUND:  
 [1] S 1229 feet W 2015 feet from the NE corner, Section 08 T 2S R 1E SLB&M  
 Well Diameter: 2 inches Well Depth: 87 feet



# Big Cottonwood Creek Proposed Determination

## Description of Water Rights (Example)

132 **57-5278** NAME: Ettamay Carlston  
 TYPE OF RIGHT: Underground Water Claim PRIORITY DATE: 1920  
 APPLICATION/CLAIM NUMBER: U8604  
 QUANTITY OF WATER: 1.05 acft SOURCE: Underground Water Well

POINT OF DIVERSION – UNDERGROUND:

[1] S 825 feet W 105 feet Well Diameter: 2 inches Section 08 T 2S R 1E SLB&M Well Depth: 87 feet

**Period of Use**

BENEFICIAL USE:

Water Use Group No. 414665.  
 IRRIGATION: from Apr 01 to Oct 31 SOLE SUPPLY: 0.2100 acre of the Group Total of 0.2100 acres.

**Nature of Beneficial Use**

**Group Total**

PLACE OF USE: (which includes all or part of the following legal subdivisions:)

SECTION	Northwest Quarter				Northeast Quarter				Southwest Quarter				Southeast Quarter				Section Totals
	NW	NE	SW	SE	NW	NE	SW	SE	NW	NE	SW	SE	NW	NE	SW	SE	
08 25 1E SL						X											0.2100
Group Total:																	0.2100

133 **57-5438** NAME: Salt Lake City Corporation  
 TYPE OF RIGHT: Underground Water Claim PRIORITY DATE: Dec 1927  
 APPLICATION/CLAIM NUMBER: U8870  
 QUANTITY OF WATER: 0.1 cfs OR 72.39 acft SOURCE: Underground Water Well

**Sole Supply**

POINT OF DIVERSION – UNDERGROUND:

[1] S 1229 feet W 2015 feet from the NE corner, Section 08 T 2S R 1E SLB&M Well Diameter: 2 inches Well Depth: 87 feet





# Big Cottonwood Creek Proposed Determination

## Description of Water Rights (Example)

132 **57-5278** NAME: Ettamay Carlston  
 TYPE OF RIGHT: Underground Water Claim PRIORITY DATE: 1920  
 APPLICATION/CLAIM NUMBER: U8604  
 QUANTITY OF WATER: 1.05 acft SOURCE: Underground Water Well

POINT OF DIVERSION – UNDERGROUND:  
 [1] S 825 feet W 1143 feet from the NE corner, Section 08 T 2S R 1E SLB&M  
 Well Diameter: 2 inches Well Depth: 275 feet

BENEFICIAL USE:  
 Water Use Group No. 414665.

IRRIGATION: from Apr 01 to Oct 31 SOLE SUPPLY: 0.2100 acre of the Group Total of 0.2100 acres.

PLACE OF USE: (which includes all or part of the following legal subdivisions:)

SC	TOWN	RANGE	NS	Northwest Quarter				Northeast Quarter				Southwest Quarter				Southeast Quarter				Section Totals	
				NW	NE	SW	SE	NW	NE	SW	SE	NW	NE	SW	SE	NW	NE	SW	SE		
08	2S	1E	SL				*				X					*					0.2100
																				Group Total:	0.2100

133 **57-5438** NAME: Salt Lake City Corporation  
 TYPE OF RIGHT: Underground Water Claim PRIORITY DATE: Dec 1927  
 APPLICATION/CLAIM NUMBER: U8870  
 QUANTITY OF WATER: 0.1 cfs OR 72.39 acft SOURCE:

POINT OF DIVERSION – UNDERGROUND:  
 [1] S 1229 feet W 2015 feet from the NE corner, Section 08 T 2S R 1E SLB&M  
 Well Diameter: 2 inches Well Depth: 87 feet

**Place of Use:  
Section, Township, &  
Range**

**Place of Use:  
Quarter-Sections**

**Place of Use:  
Acreage Totals  
per Section and  
Group Total**

**Place of Use:  
Quarter-Quarters  
(40-acre tract) or Lots**



# Big Cottonwood Decree Proposed Determination

## Description of Water Rights (Example)

(57-4056 - continued)

**OTHER COMMENTS:**

This right is limited to the annual depletion of 0.237 acre-feet.

123 **57-4415** **NAME:** Salt Lake City Corporation  
**TYPE OF RIGHT:** Underground Water Claim **PRIORITY DATE:** Jul 03, 1934  
**APPLICATION/CLAIM NUMBER:** U4841  
**QUANTITY OF WATER:** 2.38 cfs OR 1010.27 acft **SOURCE:** Underground Water Well

**POINT OF DIVERSION – UNDERGROUND:**

[1] S 1047 feet E 1160 feet from the N4 corner, Section 09 T 2S R 1E SLB&M  
 Well Diameter: 16 inches Well Depth: 540 feet

**BENEFICIAL USE:**

Water Use Group No. 892157. Water Rights Appurtenant to the following use(s):  
 57-4415,7624

**MUNICIPAL:** from Apr 01 to Oct 31 Salt Lake City.  
 Acre Feet allowed by this Right for this Use: 1,010.2700 acre feet

Place of use is within the service area of Salt Lake City

**OTHER COMMENTS:**

This right is limited to the annual depletion of 428.35 acre-feet.

**General Comments**

**OTHER COMMENTS:**  
 This right is limited to the annual depletion of 428.35 acre-feet.





# Big Cottonwood Proposed Determination Renumbered Rights

*Proposed Determination Book for Big Cottonwood Creek Subdivision* *Area: 57 Book Number: 18*

OLD WATER RIGHT NUMBER		NEW WATER RIGHT NUMBER
57-8986	has been Renumbered to	57-6689
57-10102	has been Renumbered to	57-10828
57-10304	has been Renumbered to	57-6793
57-10697	has been Renumbered to	57-10816
57-10770	has been Renumbered to	57-10769
57-10881	has been Renumbered to	57-163
57-10882	has been Renumbered to	57-163
<i>END OF DATA</i>		

**Old Water  
Right Number**

**New Water  
Right Number**



# Big Cottonwood Creek Proposed Determination Forfeited Rights

Water Right Number

Name of Owner of Record

Area: 57 Book Number: 18

WR#	NAME	POINT(S) OF DIVERSION	SOURCE
57-1633	Kenneth O. Melby Ed Sheets	[1] S 2078 feet W 1688 feet from the NE corner, Section 15 T 2S R 1E SLB&M	Underground Water Well
57-2346	Daniel T. Noffsinger	[1] S 292 feet E 758 feet from the NW corner, Section 23 T 2S R 1E SLB&M	Underground Water Well
57-2439	Spring Forth Investments, Ltd.	[1] S 983 feet E 999 feet from the NW corner, Section 23 T 2S R 1E SLB&M	Underground Water Well
57-2704	Joan Fenton	[1] N 603 feet E 176 feet from the SW corner, Section 14 T 2S R 1E SLB&M	Underground Water Well
57-2774	Darel H. Hansen	[1] S 1145 feet W 406 feet from the NE corner, Section 22 T 2S R 1E SLB&M	Underground Water Well
57-3274	John A. Ward	[1] S 414 feet E 666 feet from the W4 corner, Section 09 T 2S R 1E SLB&M	Underground Water Well
57-3408	Darwin Cowley Knudsen	[1] N 261 feet E 258 feet from the SW corner, Section 14 T 2S R 1E SLB&M	Knudsen Tail Race Spring
57-3781	White Pine Holdings, LLC	[1] N 309 feet E 766 feet from the SW corner, Section 14 T 2S R 1E SLB&M	Underground Water Well
57-3835	Catholic Diocese of Salt Lake City Real Estate Corporation	[1] N 438 feet E 699 feet from the W4 corner, Section 09 T 2S R 1E SLB&M	Underground Water Well
57-3836	Catholic Diocese of Salt Lake City Real Estate Corporation	[1] N 100 feet E 600 feet from the W4 corner, Section 09 T 2S R 1E SLB&M	Underground Water Well

Point(s) of Diversion and Source



# Big Cottonwood Creek Proposed Determination Invalid Rights

Proposed Determination Book		Area: 57 Book Number: 18	
WR#	NAME	Name of Owner of Record	SOURCE
57-10742	Stephen P. Wilhite	[1] S 597 feet W 973 feet from the N4 corner, Section 26 T 2S R 3E SLB&M	Mill F East Fork
57-10743	Donald F. McCormick	[1] S 1723 feet W 129 feet from the N4 corner, Section 26 T 2S R 3E SLB&M	Mill F East Fork
57-10744	Larry Perkins	[1] S 1130 feet W 481 feet from the N4 corner, Section 21 T 2S R 2E SLB&M	Big Cottonwood Creek
57-10754	Ann S. Powers	[1] S 1260 feet W 724 feet from the N4 corner, Section 21 T 2S R 2E SLB& [2] S 966 feet W 451 feet from the N4 corner, Section 21 T 2S R 2E SLB& [3] S 878 feet W 285 feet from the N4 corner, Section 21 T 2S R 2E SLB&	Big Cottonwood Creek
57-10759	Terri R. McCarthy	[1] S 171 feet E 1280 feet from the W4 corner, Section 09 T 2S R 1E SLB&M	Underground Water Well
57-10804	Earl D. Tanner Revocable Trust	[1] S 2011 feet W 214 feet from the N4 corner, Section 30 T 2S R 3E SLB&M	Mill D South Fork aka Montreal Spring
57-10805	Rick and Rhonda Greene	[1] S 130 feet E 736 feet from the NW corner, Section 26 T 2S R 3E SLB&M	Mill F East Fork
57-10806	Dan E. and Sharon Wixom	[1] N 171 feet E 541 feet from the SW corner, Section 16 T 2S R 3E SLB&M	Unnamed Spring
57-10807	Dan E. and Sharon Wixom	[1] N 141 feet E 416 feet from the SW corner, Section 16 T 2S R 3E SLB&M	Unnamed Spring
57-10809	Dan E. and Sharon Wixom	[1] N 807 feet E 263 feet from the SW corner, Section 16 T 2S R 3E SLB&M	Unnamed Spring

Water Right Number

Name of Owner of Record

Point(s) of Diversion and Source



# Big Cottonwood Creek Proposed Determination

## Alphabetic Index

NAME	SOURCE	WR#	PAGE
1 Alan Kruckenber Construction, Inc.	Underground Water Well	57-536	10, 37
2 Amy S. Paul Trust, The	Underground Water Well	57-1406	11, 47
3 Barnard, John C.	Meadow, Gustave Adolph, and Clara N.	57-9140	6, 190
4 [Name obscured]	Spring		6, 35
5 [Name obscured]	Spring		289
6 Beales Family Trust	Underground Water Well	57-8222	293
7 Beales Family Trust	Underground Water Well	57-8232	11, 175
8 Borstadt, Robert F.	Unnamed Spring	57-163	6, 35
9 Bowden, Keith D. and Ardonna	Underground Water Well	57-5977	292
10 Brady, Robert C. and Elsie I.	Underground Water Well	57-8392	12, 177
11 Branborg, E. Gustave	Meadow, Gustave Adolph, and Clara N. Tunnels	57-9140	6, 190
12 Branborg, John	Meadow, Gustave Adolph, and Clara N. Tunnels	57-9140	6, 190
13 Carlston, Ettamay	Underground Water Well	57-5278	8, 144
14 Carlston, O. E. Mrs.	Underground Water Well	57-5604	292
15 Carlston, Osborn	Underground Water Well	57-1998	10, 43
16 Carmel of the Immaculate Heart of Mary	Underground Water Well	57-8275	11, 175
17 Catholic Diocese of Salt Lake City Real Estate Corporation	Unnamed Stream	57-2572	6, 49
18 Catholic Diocese of Salt Lake City Real Estate Corporation	Underground Water Well	57-3835	291
19 Catholic Diocese of Salt Lake City Real Estate Corporation	Underground Water Well	57-3836	291
20 Catholic Diocese of Salt Lake City Real Estate Corporation	Underground Water Well	57-5389	292
21 Catholic Diocese of Salt Lake City Real Estate Corporation	Underground Water Well	57-6245	292
22 Chard, Allyson	Underground Water Well	57-8869	12, 186
23 Cole, Kevin D.	Unnamed Spring	57-163	6, 35
24 Cole, Kevin D.	Underground Water Well	57-8828	10, 183
25 Cole, Kevin D.	Underground Water Well	57-10465	10, 226
26 Condas, Peter George	Unnamed Spring	57-163	6, 35
27 Condas, Peter George	Unnamed Springs Number 1 and 2	57-10882	289

**Name of Owner of Record**

**Point of Diversion Source**

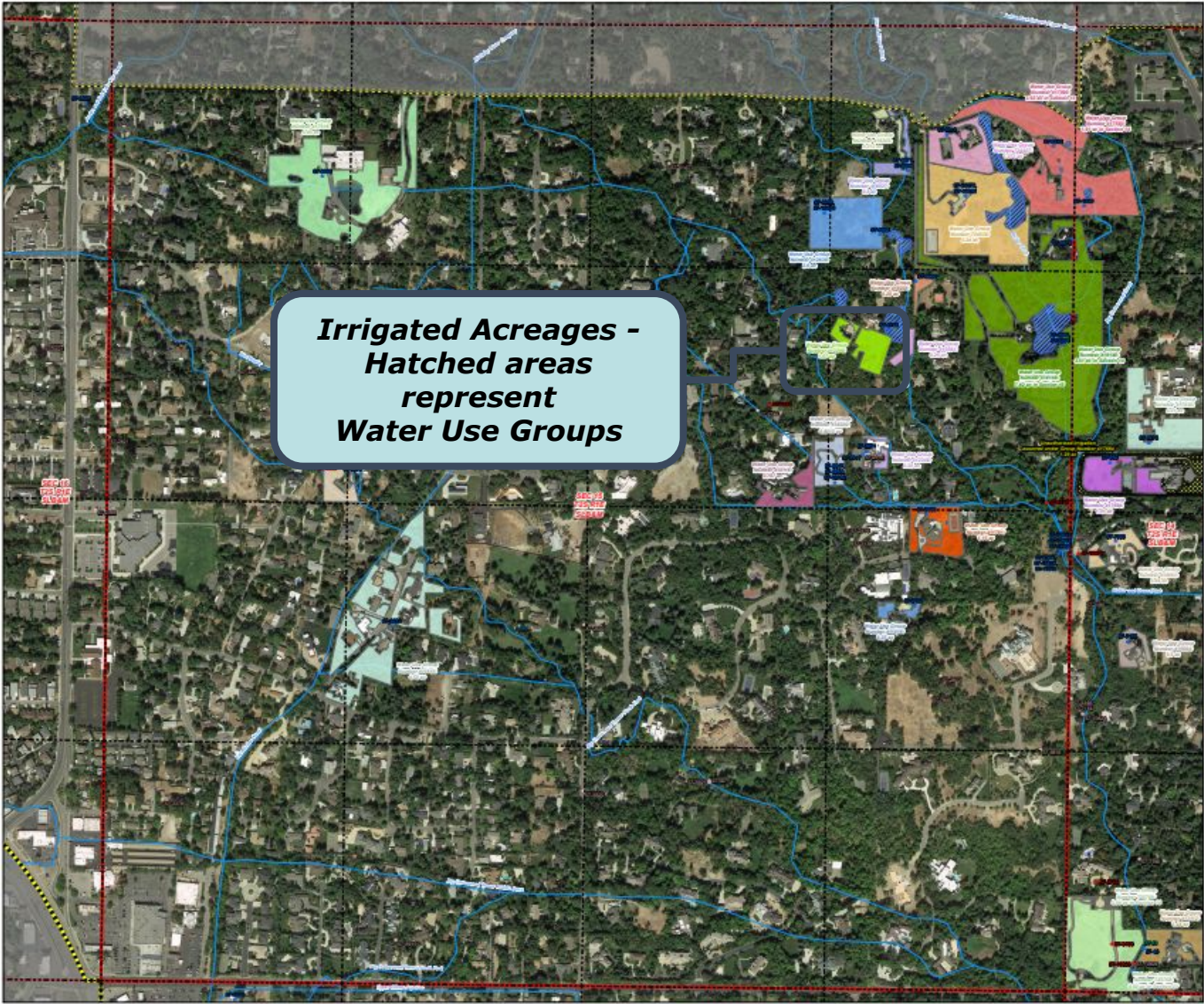
**Water Right Number**

**Page Number(s)**





# Big Cottonwood Creek Proposed Determination Hydrographic Survey Maps



**Irrigated Acreages -  
Hatched areas  
represent  
Water Use Groups**



**North Arrow,  
Scale, and  
Scale Bar**

**Legend**

- Big Cottonwood (57-02) Bank Boundary
- Subdivisions
- Sections
- Quarter Quarter Sections
- Pages
- Division of Flood
- Division, Dist, or Canal
- Allowed Point of Diversion
- Disallowed Point of Diversion
- Abandoned Point of Diversion
- Point of Reclamation

**Group Number**

- 430104 (57-10100)
- 431504 (57-2153)
- 431705 (57-2406)
- 431915 (57-2623)
- 432015 (57-2708)
- 432204 (57-2872)
- 432208 (57-2815, 57-4892)
- 432608 (57-3286, 57-4097)
- 433112 (57-3766)
- 433502 (57-4146)
- 433604 (57-4155)
- 434002 (57-4292)
- 434102 (57-4323)
- 434202 (57-4323)
- 434302 (57-4370)
- 434404 (57-4462)
- 434702 (57-4592)
- 434802 (57-4606)
- 434902 (57-4645, 57-4892)
- 435002 (57-4892)
- 435102 (57-4892)
- 435202 (57-4892)
- 435302 (57-4892)
- 435402 (57-4892)
- 435502 (57-4892)
- 435602 (57-4892)
- 435702 (57-4892)
- 435802 (57-4892)
- 435902 (57-4892)
- 436002 (57-4892)
- 436102 (57-4892)
- 436202 (57-4892)
- 436302 (57-4892)
- 436402 (57-4892)
- 436502 (57-4892)
- 436602 (57-4892)
- 436702 (57-4892)
- 436802 (57-4892)
- 436902 (57-4892)
- 437002 (57-4892)
- 437102 (57-4892)
- 437202 (57-4892)
- 437302 (57-4892)
- 437402 (57-4892)
- 437502 (57-4892)
- 437602 (57-4892)
- 437702 (57-4892)
- 437802 (57-4892)
- 437902 (57-4892)
- 438002 (57-4892)
- 438102 (57-4892)
- 438202 (57-4892)
- 438302 (57-4892)
- 438402 (57-4892)
- 438502 (57-4892)
- 438602 (57-4892)
- 438702 (57-4892)
- 438802 (57-4892)
- 438902 (57-4892)
- 439002 (57-4892)
- 439102 (57-4892)
- 439202 (57-4892)
- 439302 (57-4892)
- 439402 (57-4892)
- 439502 (57-4892)
- 439602 (57-4892)
- 439702 (57-4892)
- 439802 (57-4892)
- 439902 (57-4892)
- 440002 (57-4892)

**Map Legend**



**Map Location**

Digitized by: KSS, M  
Field verified by: A, KS, PL, RT, TP  
Reviewed by: JH  
Imagery date: 2011  
Date published: 18 December 2023

**Big Cottonwood Creek Subdivision Hydrographic Survey  
Area 57, Book 18**

State of Utah, Department of Natural Resources, Division of Water Rights

Utah Lake Jordan River Region of C...  
Division of Water Rights  
1924 W. North Temple  
Salt Lake City, UT  
(801) 536-7340



# Who can I contact to discuss the Proposed Determination or the Adjudication Process?

## **Michael Drake, PE**

*Assistant State Engineer - Adjudication*

Tel: 801-538-7397

E-mail: **michaeldrake@utah.gov**

## **John Haigwood, PE**

*Engineering Manager - Adjudication*

Tel: 801-707-4633

E-mail: **johnhaigwood@utah.gov**

## **General Adjudication**

Tel: 801-538-5282

E-mail: **waterrights\_adjudication@utah.gov**

## ***Utah Division of Water Rights***

1594 West North Temple

Suite 220, PO Box 146300

Salt Lake City, UT 84114-6300

**[www.waterrights.utah.gov](http://www.waterrights.utah.gov)**

