1:40,000

0 3,000 6,000
Feet

Digitized by: MS, DH, CS
Field verified by: MS, BD, TR, RW, CS, BA
Reviewed by: GC, MW, GB, MD, CS
Imagery date: 2015
Date published: 30 Sept 2021

Moab North Subdivision Hydrographic Survey
Area 05, Book 2
State of Utah, Department of Natural Resources, Division of Water Rights

Legend
- Townships
- Sections
- Page

Sheet Index

Page 1 of 77

Southeastern Regional Office (Price)
Division of Water Rights
Utah Department of Natural Resources
1594 W North Temple
Suite 220
Salt Lake City, UT
84114-6300
(801) 538-7240

T24S R21E SLB&M
T24S R22E SLB&M
T24S R23E SLB&M
T24S R24E SLB&M
T25S R21E SLB&M
T25S R22E SLB&M
T25S R23E SLB&M
T25S R24E SLB&M
T26S R21E SLB&M
T26S R22E SLB&M
T26S R23E SLB&M
T26S R24E SLB&M
T27S R21E SLB&M
T27S R22E SLB&M
T27S R23E SLB&M
T27S R24E SLB&M

Moab Irrigation Company Service Area

Moab Irrigation Company Service Area

1:50,000

0 4,000 8,000
Feet

Legend

- Townships
- Sections
- Service Area - Moab Irrigation Company

Irrigation Company Service Area

Moab North Subdivision Hydrographic Survey
Area 05, Book 2
State of Utah, Department of Natural Resources, Division of Water Rights

Digitized by: MS, DH, CS
Field verified by: MS, BD, TR, RW, CS, BA
Reviewed by: GC, MW, GB, MD, CS
Imagery date: 2015
Date published: 30 Sept 2021

Southeastern Regional Office (Price)
Division of Water Rights
Utah Department of Natural Resources
1594 W North Temple
Suite 220
Salt Lake City, UT
84114-6300
(801) 538-7240

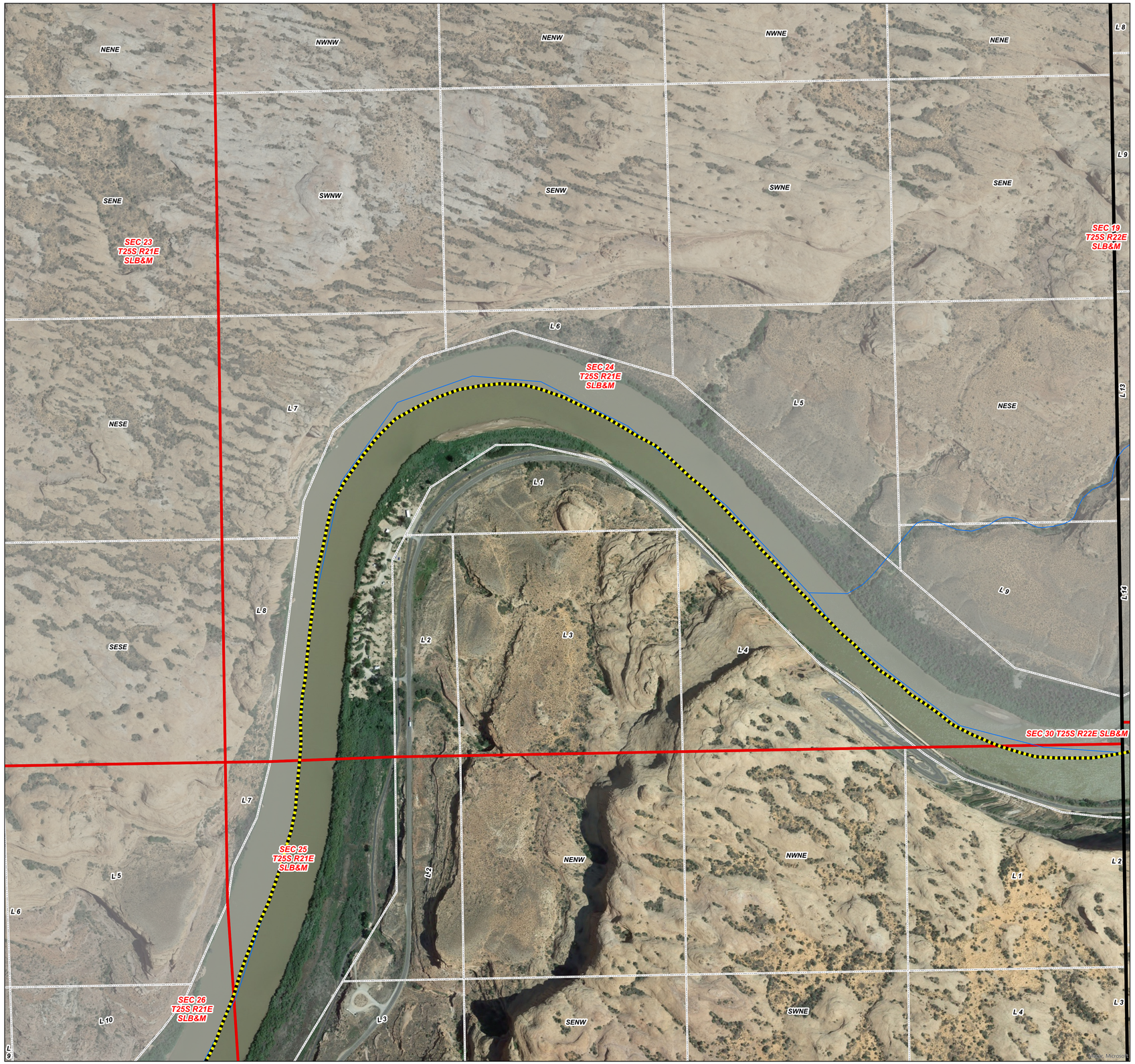

1:3,400

0 500 1,000

Feet

UTAH DNR WATER RIGHTS

Digitized by: MS, DH, CS
Field verified by: MS, BD, TR, RW, CS, BA
Reviewed by: BC, MW, GB, MD, CS
Imagery date: 2018
Date published: 30 Sept 2021

Moab North Subdivision Hydrographic Survey
Area 05, Book 2
State of Utah, Department of Natural Resources, Division of Water Rights

Legend

- Moab North (05-2) Book Boundary
- Pages
- Township and Range
- Sections
- Aliquot Part or Lot

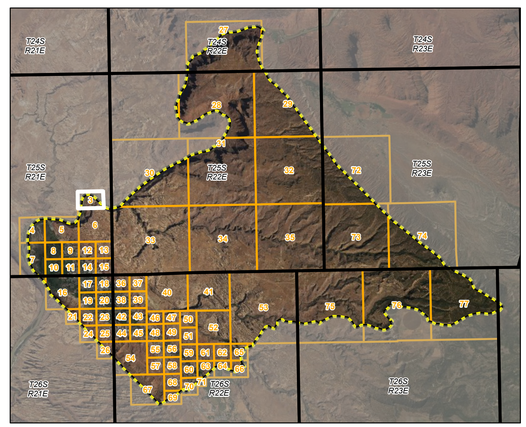

ALL Section 24,
T 25S, R 21E, SLB&M

Southeastern Regional Office (Price)
Division of Water Rights
Utah Department of Natural Resources
1594 W North Temple
Suite 220
Salt Lake City, UT
84114-6300
(801) 538-7240

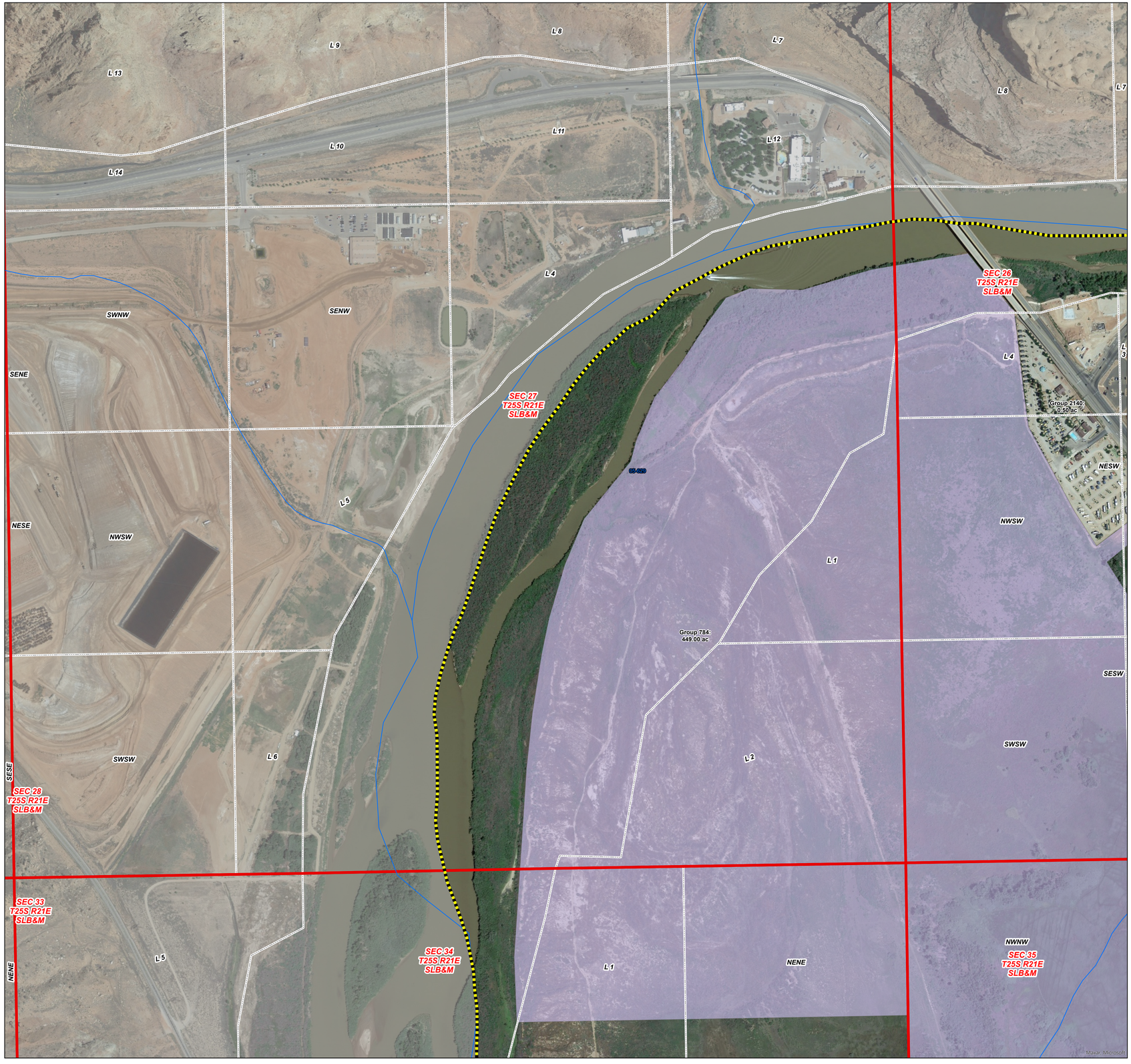

1:3,400

0 500 1,000
Feet

Digitized by: MS, DH, CS
Field verified by: MS, BD, TR, RW, CS, BA
Reviewed by: BC, MW, GB, MD, CS
Imagery date: 2018
Date published: 30 Sept 2021

Moab North Subdivision Hydrographic Survey
Area 05, Book 2
State of Utah, Department of Natural Resources, Division of Water Rights

Legend

- Moab North (05-2) Book Boundary
- Pages
- Township and Range
- Sections
- Aliquot Part or Lot

Place of Use - Water Use Group

- 2140 (05-2893)
- 784 (05-629, 05-1612)

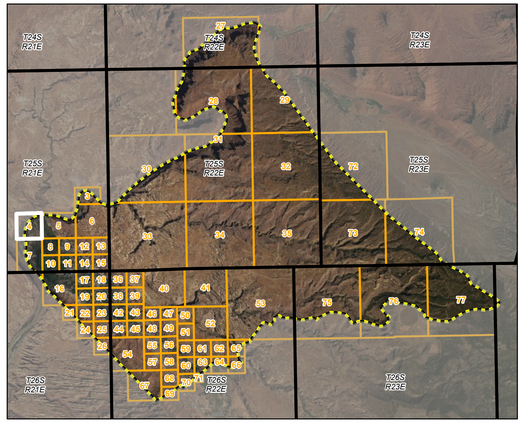

ALL Section 27,
T 25S, R 21E, SLB&M

Southeastern Regional Office (Price)
Division of Water Rights
Utah Department of Natural Resources
1594 W North Temple
Suite 220
Salt Lake City, UT
84114-6300
(801) 538-7240

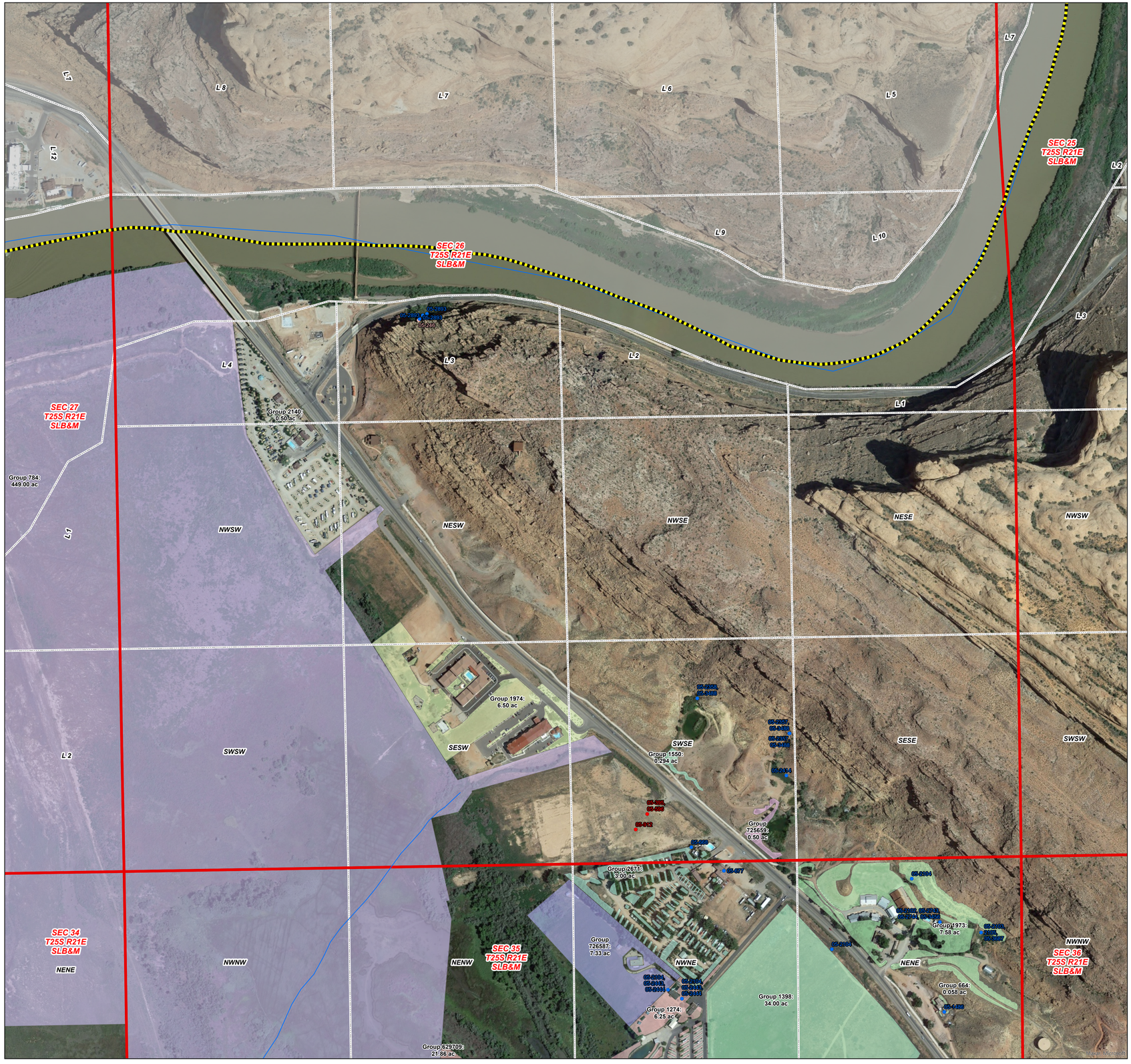

1:3,400

0 500 1,000

Feet

Legend

- Moab North (05-2) Book Boundary
- Pages
- Township and Range
- Sections
- Aliquot Part or Lot

Points of Diversion

- Allowed
- Disallowed
- Abandoned

Place of Use - Water Use Group

- 1274 (05-2443)
- 1398 (05-2217)
- 1550 (05-2358)
- 1973 (05-2743)
- 1974 (05-2744)
- 2140 (05-2893)
- 2671 (05-668)
- 629709 (05-2102, 05-2744, 05-3456)
- 664 (05-1486)
- 725659 (05-2357)
- 726587 (05-2444)
- 784 (05-629, 05-1612)

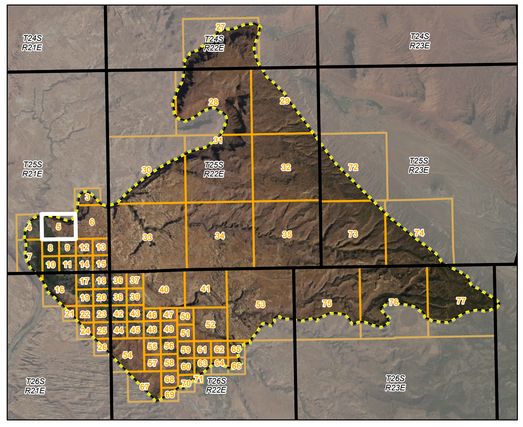

ALL Section 26,
T 25S, R 21E, SLB&M

Page 5 of 77

Digitized by: MS, DH, CS
Field verified by: MS, BD, TR, RW, CS, BA
Reviewed by: BC, MW, GB, MD, CS
Imagery date: 2018
Date published: 30 Sept 2021

Moab North Subdivision Hydrographic Survey
Area 05, Book 2
State of Utah, Department of Natural Resources, Division of Water Rights

Southeastern Regional Office (Price)
Division of Water Rights
Utah Department of Natural Resources
1594 W North Temple
Suite 220
Salt Lake City, UT
84114-6300
(801) 538-7240



1:3,400

0 500 1,000
Feet

Legend

- Moab North (05-2) Book Boundary
- Pages
- Township and Range
- Sections
- Aliquot Part or Lot

Points of Diversion

- Allowed

Place of Use - Water Use Group

- 1973 (05-2743)

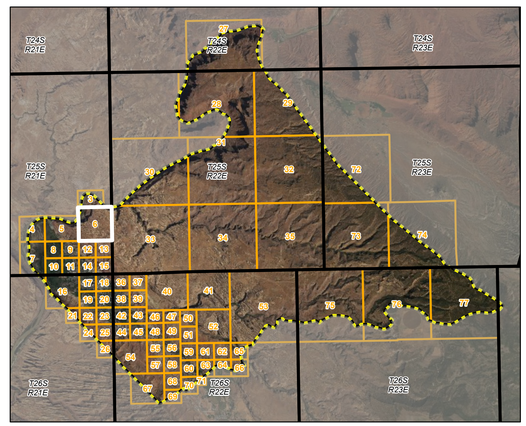

ALL Section 25,
T 25S, R 21E, SLB&M

Page 6 of 77

Moab North Subdivision Hydrographic Survey
Area 05, Book 2
State of Utah, Department of Natural Resources, Division of Water Rights

Digitized by: MS, DH, CS
Field verified by: MS, BD, TR, RW, CS, BA
Reviewed by: BC, MW, GB, MD, CS
Imagery date: 2018
Date published: 30 Sept 2021

Southeastern Regional Office (Price)
Division of Water Rights
Utah Department of Natural Resources
1594 W North Temple
Suite 220
Salt Lake City, UT
84114-6300
(801) 538-7240

Moab North Subdivision Hydrographic Survey
Area 05, Book 2
State of Utah, Department of Natural Resources, Division of Water Rights

1:3,400

0 500 1,000
Feet

Digitized by: MS, DH, CS
Field verified by: MS, BD, TR, RW, CS, BA
Reviewed by: BC, MW, GB, MD, CS
Imagery date: 2018
Date published: 30 Sept 2021

Legend

- Moab North (05-2) Book Boundary
- Pages
- Township and Range
- Sections
- Aliquot Part or Lot

Place of Use - Water Use Group
- 784 (05-629, 05-1612)

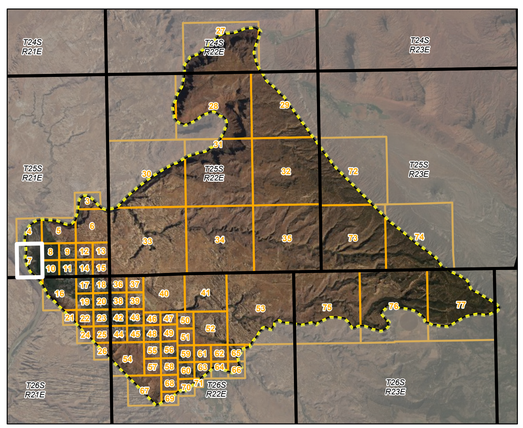

ALL Section 34,
T 25S, R 21E, SLB&M

Page 7 of 77

Southeastern Regional Office (Price)
Division of Water Rights
Utah Department of Natural Resources
1594 W North Temple
Suite 220
Salt Lake City, UT
84114-6300
(801) 538-7240

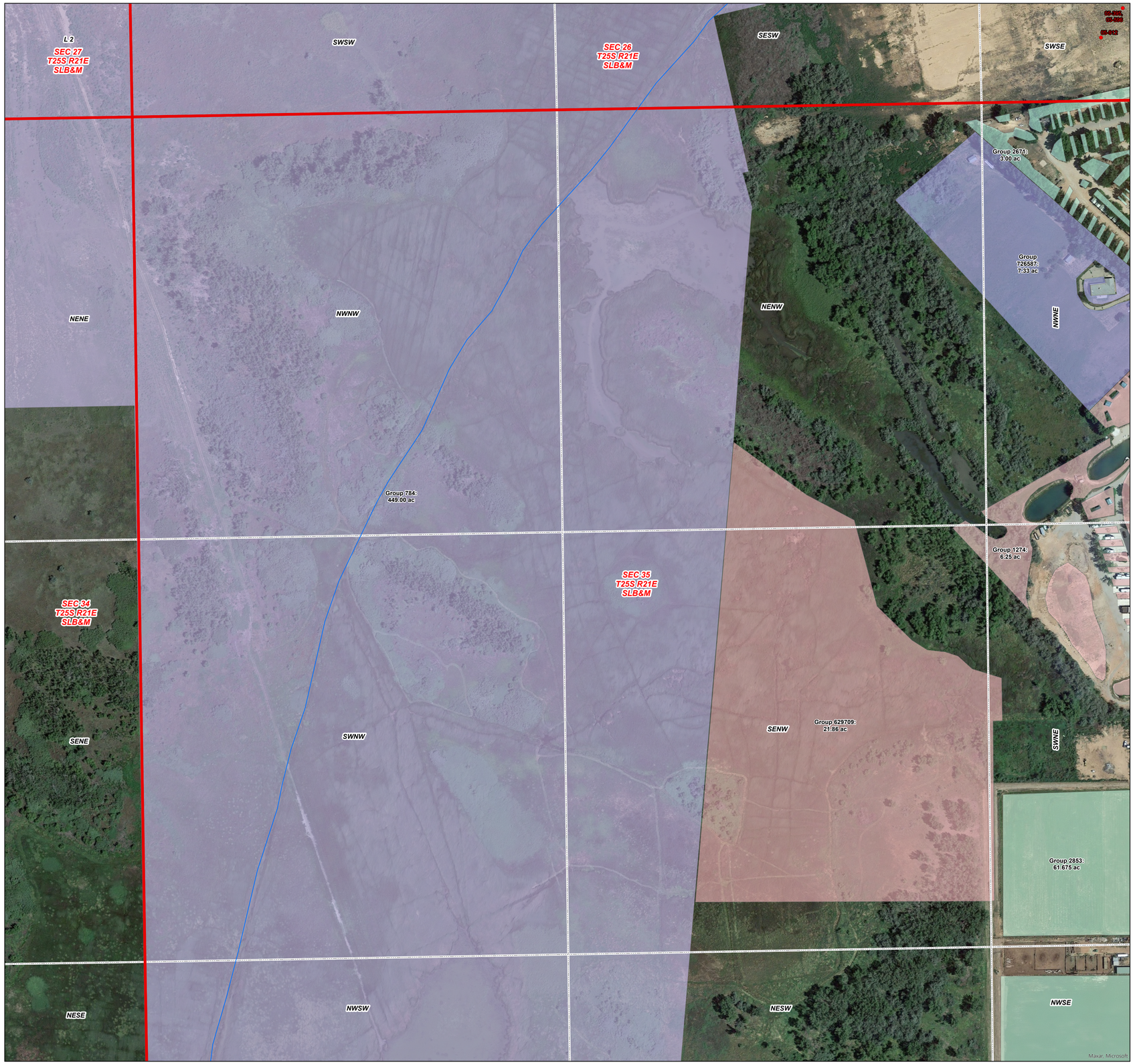

1:1,800

0 300 600

Feet

Legend

- Moab North (05-2) Book Boundary
- Pages
- Township and Range
- Sections
- Aliquot Part or Lot

Points of Diversion

- Disallowed

Place of Use - Water Use Group

- 1274 (05-2443)
- 2671 (05-668)
- 2853 (05-882 and shares in Moab Irr. Co.)
- 629709 (05-2102, 05-2744, 05-3456)
- 726587 (05-2444)
- 784 (05-629, 05-1612)

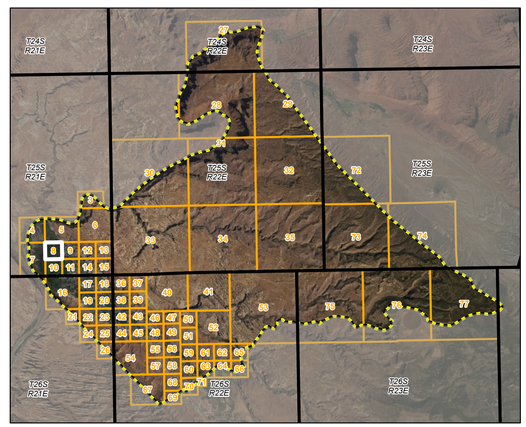

NW Section 35,
T 25S, R 21E, SLB&M

Digitized by: MS, DH, CS
Field verified by: MS, BD, TR, RW, CS, BA
Reviewed by: BC, MW, GB, MD, CS
Imagery date: 2018
Date published: 30 Sept 2021

Moab North Subdivision Hydrographic Survey
Area 05, Book 2
State of Utah, Department of Natural Resources, Division of Water Rights

Southeastern Regional Office (Price)
Division of Water Rights
Utah Department of Natural Resources
1594 W North Temple
Suite 220
Salt Lake City, UT
84114-6300
(801) 538-7240

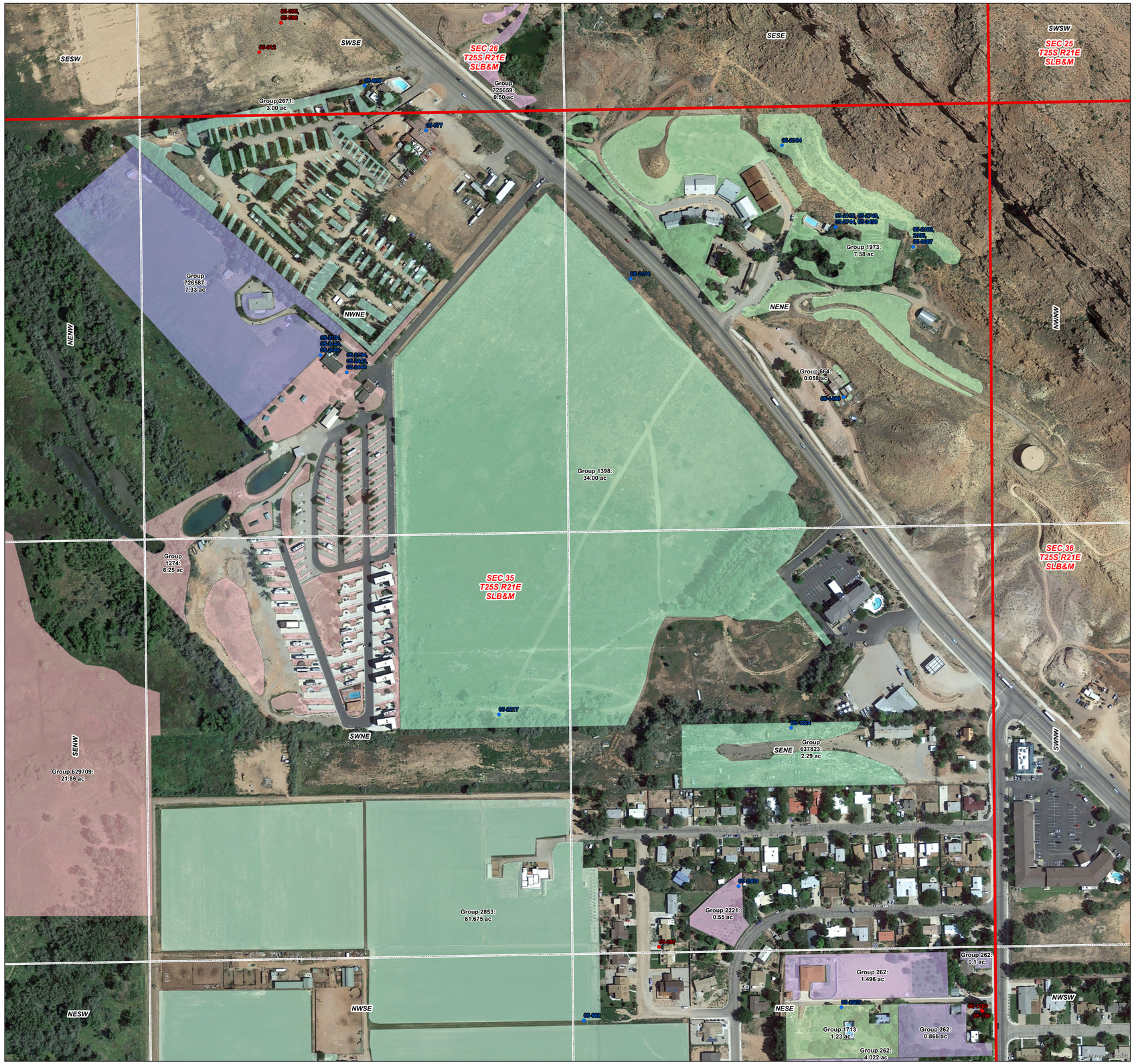

1:1,800

0 300 600

Feet

Legend

- Moab North (05-2) Book Boundary
- Pages
- Township and Range
- Sections
- Aliquot Part or Lot

Points of Diversion

- Allowed
- Disallowed

Place of Use - Water Use Group

- 1274 (05-2443)
- 1398 (05-2217)
- 1713 (05-2507 and shares in Moab Irr. Co.)
- 1973 (05-2743)
- 2221 (05-2969)
- 262 (05-1068, 05-2013)
- 2671 (05-668)
- 2853 (05-882 and shares in Moab Irr. Co.)
- 629709 (05-2102, 05-2744, 05-3456)
- 637823 (05-1824)
- 664 (05-1486)
- 725659 (05-2357)
- 726587 (05-2444)

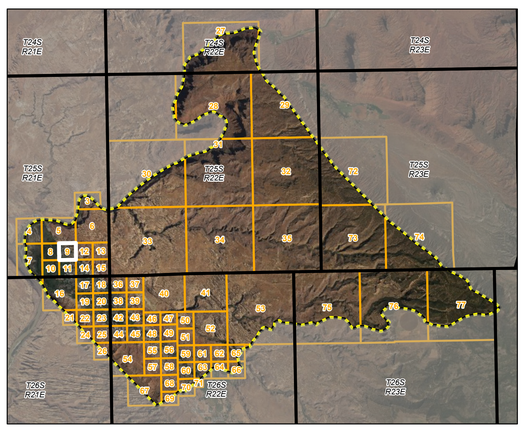

NE Section 35,
T 25S, R 21E, SLB&M

Page 9 of 77

Digitized by: MS, DH, CS
Field verified by: MS, BD, TR, RW, CS, BA
Reviewed by: BC, MW, GB, MD, CS
Imagery date: 2018
Date published: 30 Sept 2021

Moab North Subdivision Hydrographic Survey
Area 05, Book 2
State of Utah, Department of Natural Resources, Division of Water Rights

Southeastern Regional Office (Price)
Division of Water Rights
Utah Department of Natural Resources
1594 W North Temple
Suite 220
Salt Lake City, UT
84114-6300
(801) 538-7240



1:1,800

0 300 600

Feet

Legend

- Moab North (05-2) Book Boundary
- Pages
- Township and Range
- Sections
- Aliquot Part or Lot

Points of Diversion

- Disallowed

Place of Use - Water Use Group

- 262 (05-1068, 05-2013)
- 2853 (05-882 and shares in Moab Irr. Co.)
- 629709 (05-2102, 05-2744, 05-3456)
- 784 (05-629, 05-1612)

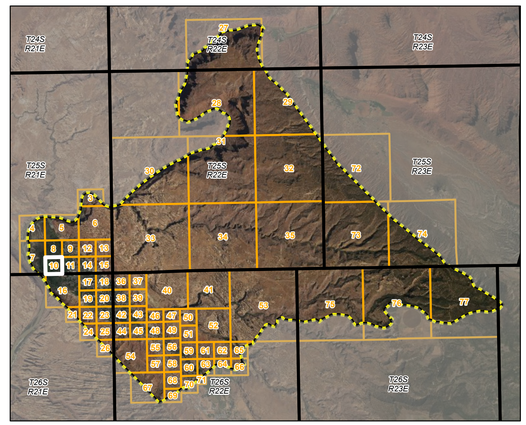

SW Section 35,
T 25S, R 21E, SLB&M

Page 10 of 77

Moab North Subdivision Hydrographic Survey
Area 05, Book 2
State of Utah, Department of Natural Resources, Division of Water Rights

Digitized by: MS, DH, CS
Field verified by: MS, BD, TR, RW, CS, BA
Reviewed by: BC, MW, GB, MD, CS
Imagery date: 2018
Date published: 30 Sept 2021

Southeastern Regional Office (Price)
Division of Water Rights
Utah Department of Natural Resources
1594 W North Temple
Suite 220
Salt Lake City, UT
84114-6300
(801) 538-7240

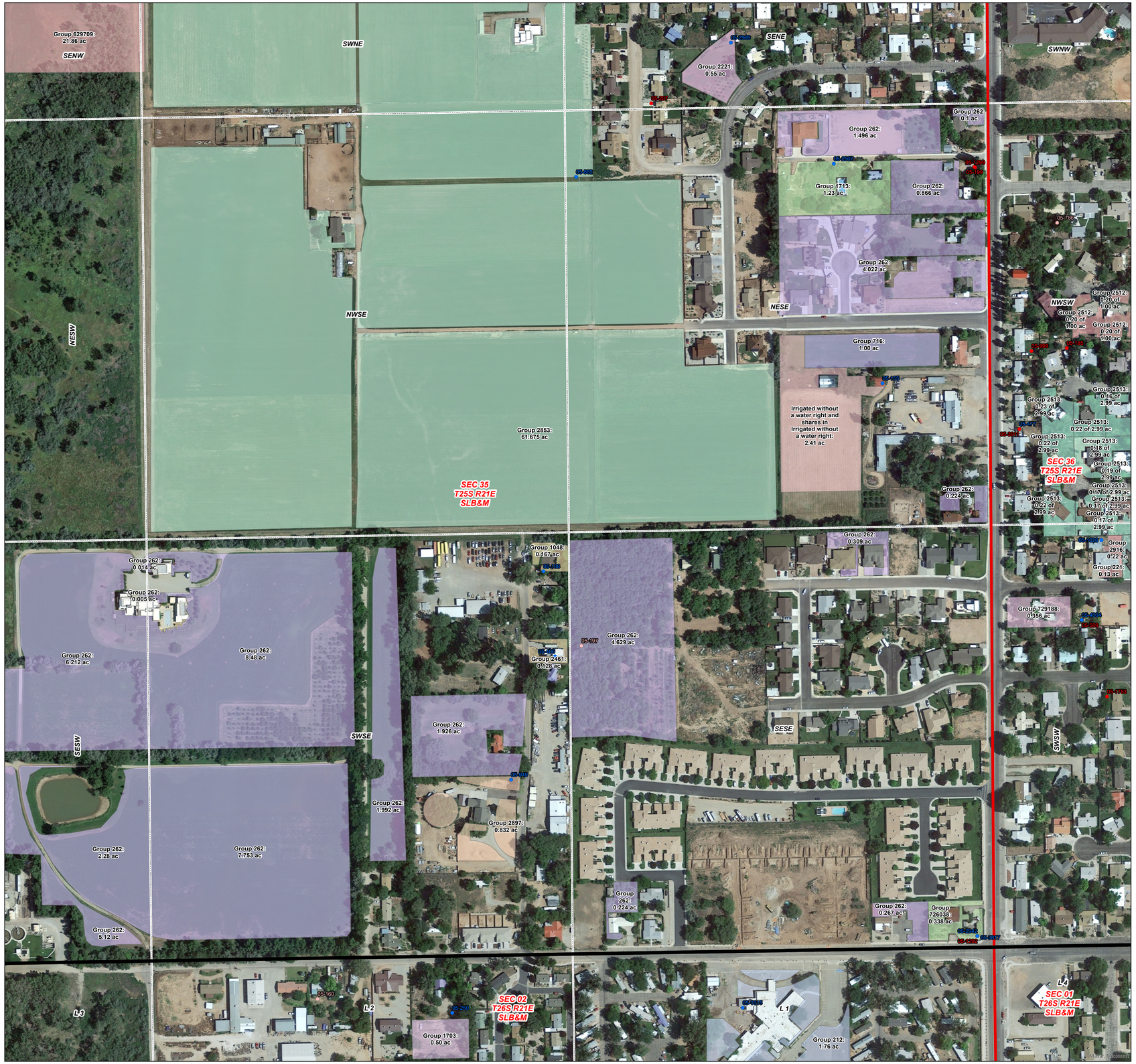

1:1,800

0 300 600

Feet

UTAH DNR WATER RIGHTS

Digitized by: MS, DH, CS
Field verified by: MS, BD, TR, RW, CS, BA
Reviewed by: BC, MW, GB, MD, CS
Imagery date: 2018
Date published: 30 Sept 2021

Moab North Subdivision Hydrographic Survey
Area 05, Book 2
State of Utah, Department of Natural Resources, Division of Water Rights

Legend

- Moab North (05-2) Book Boundary
- Pages
- Township and Range
- Sections
- Aliquot Part or Lot

Points of Diversion

- Allowed
- Disallowed
- Abandoned

Place of Use - Water Use Group

- 1048 (05-188)
- 1703 (05-250)
- 1713 (05-2507 and shares in Moab Irr. Co.)
- 212 (05-1015)
- 221 (05-1026)
- 2221 (05-2969)
- 2461 (05-406)
- 2512 (05-476)
- 2513 (05-477)
- 262 (05-1068, 05-2013)
- 2853 (05-882 and shares in Moab Irr. Co.)
- 2897 (05-949)
- 2916 (05-972)
- 629709 (05-2102, 05-2744, 05-3456)
- 716 (05-155)
- 726038 (05-3817)
- 729188 (05-4004)
- Irrigated without a water right

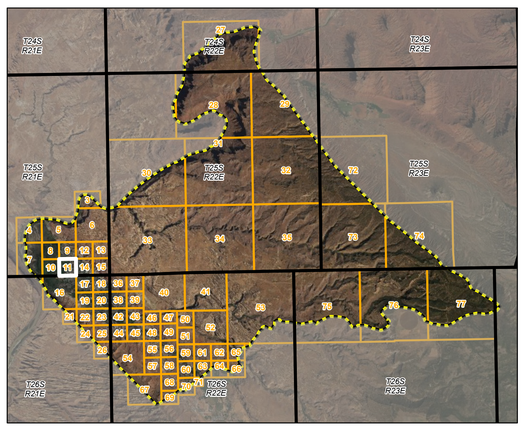

SE Section 35,
T 25S, R 21E, SLB&M

Southeastern Regional Office (Price)
Division of Water Rights
Utah Department of Natural Resources
1594 W North Temple
Suite 220
Salt Lake City, UT
84114-6300
(801) 538-7240

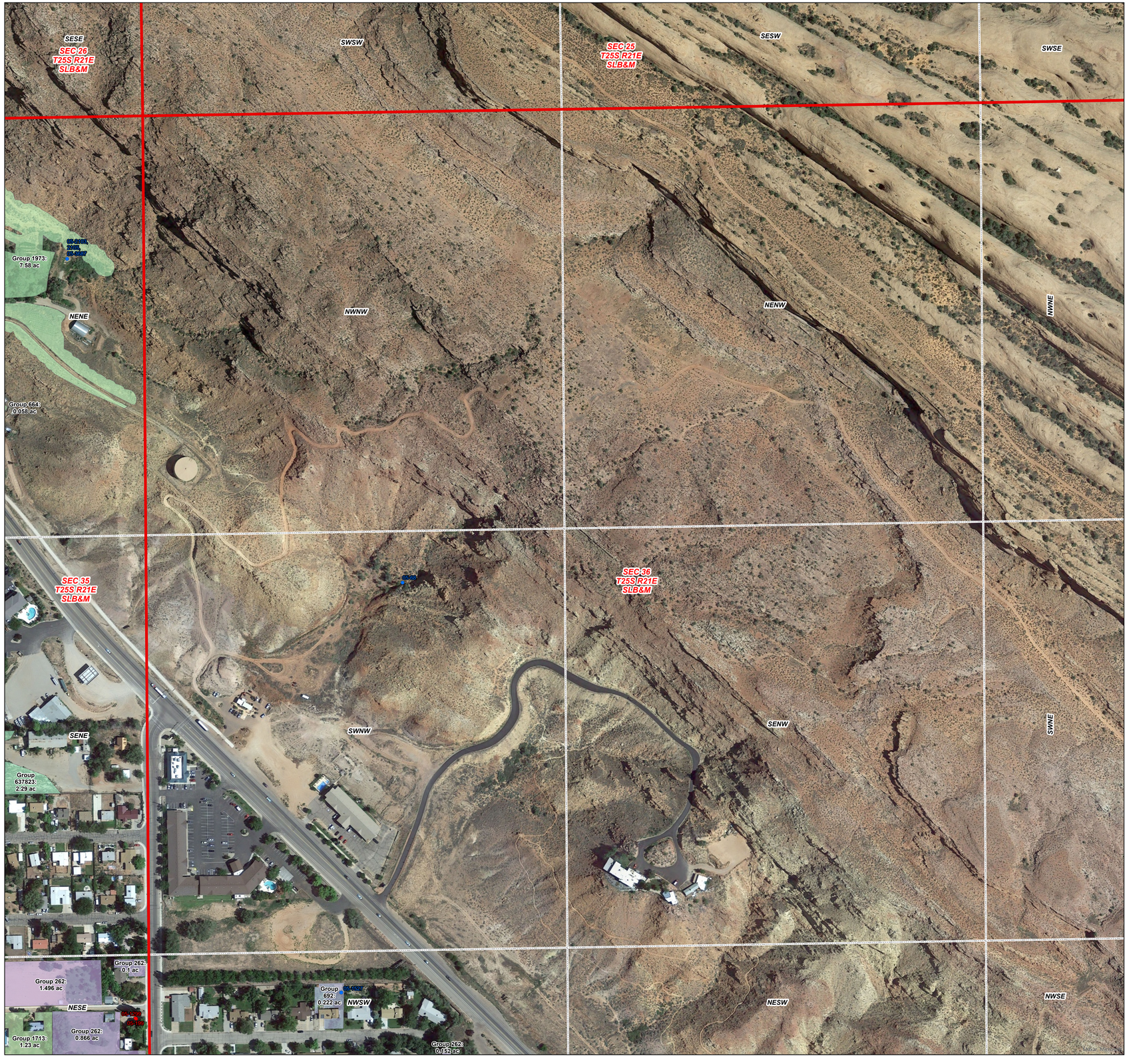

1:1,800

0 300 600

Feet

Legend

- Moab North (05-2) Book Boundary
- Pages
- Township and Range
- Sections
- Aliquot Part or Lot

Points of Diversion

- Allowed
- Disallowed

Place of Use - Water Use Group

- 1713 (05-2507 and shares in Moab Irr. Co.)
- 1973 (05-2743)
- 262 (05-1068, 05-2013)
- 637823 (05-1824)
- 664 (05-1486)
- 692 (05-1527)

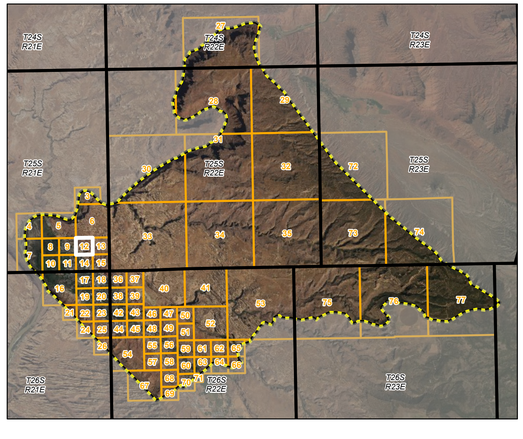

NW Section 36,
T 25S, R 21E, SLB&M

Page 12 of 77

Moab North Subdivision Hydrographic Survey
Area 05, Book 2
State of Utah, Department of Natural Resources, Division of Water Rights

Digitized by: MS, DH, CS
Field verified by: MS, BD, TR, RW, CS, BA
Reviewed by: BC, MW, GB, MD, CS
Imagery date: 2018
Date published: 30 Sept 2021

Southeastern Regional Office (Price)
Division of Water Rights
Utah Department of Natural Resources
1594 W North Temple
Suite 220
Salt Lake City, UT
84114-6300
(801) 538-7240



1:1,800

0 300 600

Feet

Legend

- Moab North (05-2) Book Boundary
- Pages
- Township and Range
- Sections
- Aliquot Part or Lot

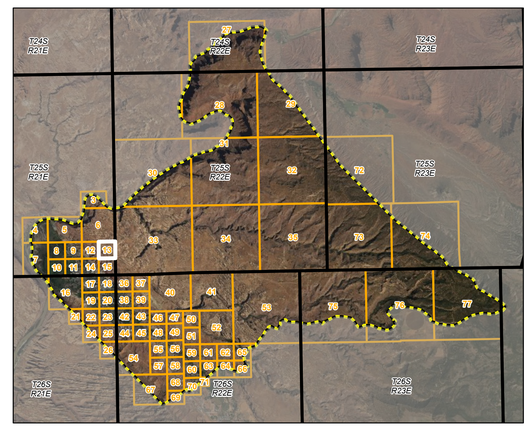

NE Section 36,
T 25S, R 21E, SLB&M

Page 13 of 77

Moab North Subdivision Hydrographic Survey
Area 05, Book 2
State of Utah, Department of Natural Resources, Division of Water Rights

Digitized by: MS, DH, CS
Field verified by: MS, BD, TR, RW, CS, BA
Reviewed by: BC, MW, GB, MD, CS
Imagery date: 2018
Date published: 30 Sept 2021

Southeastern Regional Office (Price)
Division of Water Rights
Utah Department of Natural Resources
1594 W North Temple
Suite 220
Salt Lake City, UT
84114-6300
(801) 538-7240

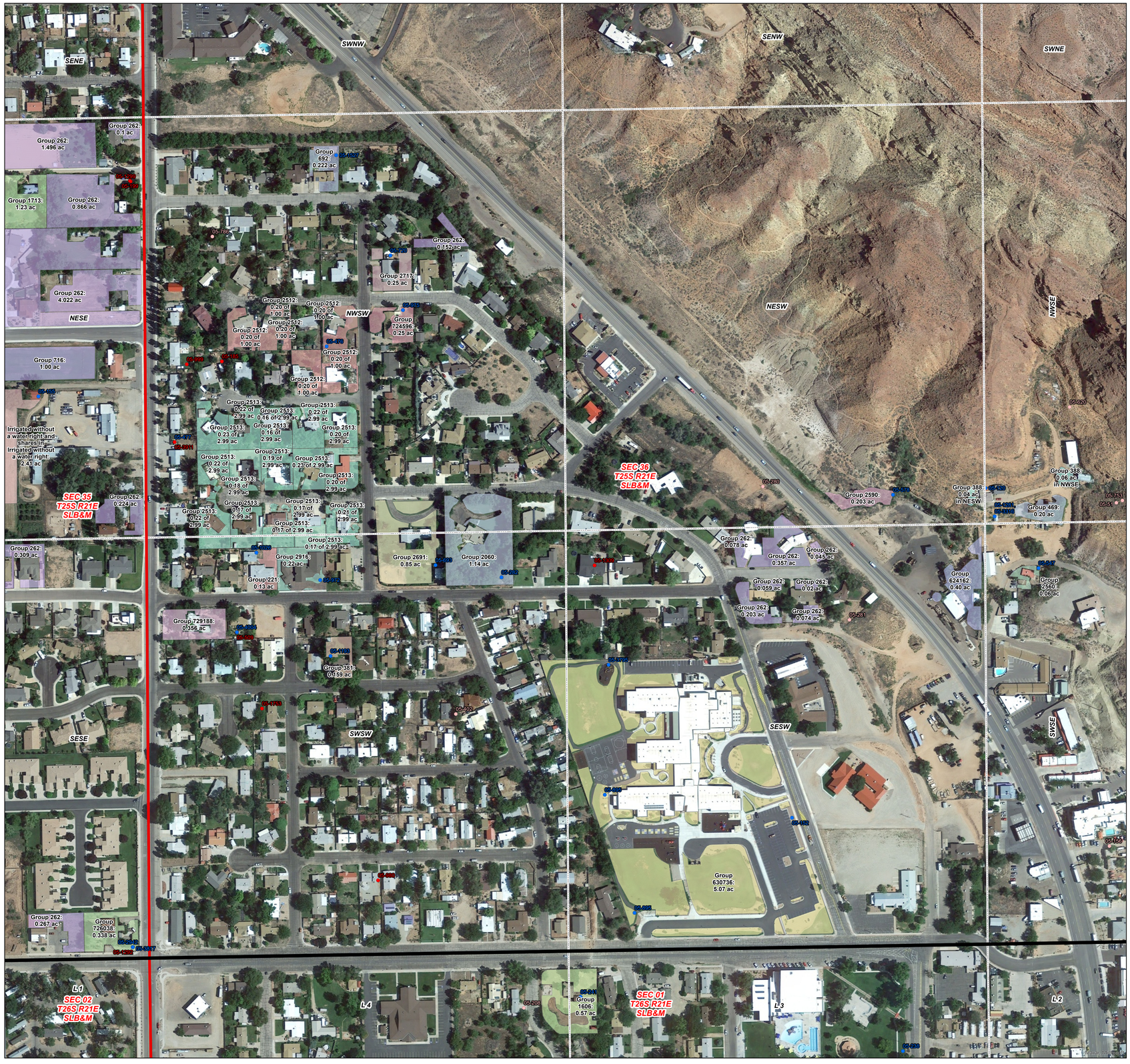

1:1,800

0 300 600

Feet

Legend

- Moab North (05-2) Book Boundary
- Pages
- Township and Range
- Sections
- Aliquot Part or Lot

Points of Diversion

- Allowed
- Disallowed
- Abandoned

Place of Use - Water Use Group

- 1606 (05-241)
- 1713 (05-2507 and shares in Moab Irr. Co.)
- 2060 (05-282)
- 212 (05-1015)
- 221 (05-1026)
- 2512 (05-476)
- 2513 (05-477)
- 2560 (05-547)
- 2590 (05-578)
- 262 (05-1068, 05-2013)
- 2691 (05-693)
- 2717 (05-720)
- 2916 (05-972)
- 381 (05-1193)
- 388 (05-120)
- 469 (05-1281)
- 624162 (05-3316)
- 630736 (05-895)
- 692 (05-1527)
- 716 (05-155)
- 724596 (05-975)
- 726038 (05-3817)
- 729188 (05-4004)
- Irrigated without a water right

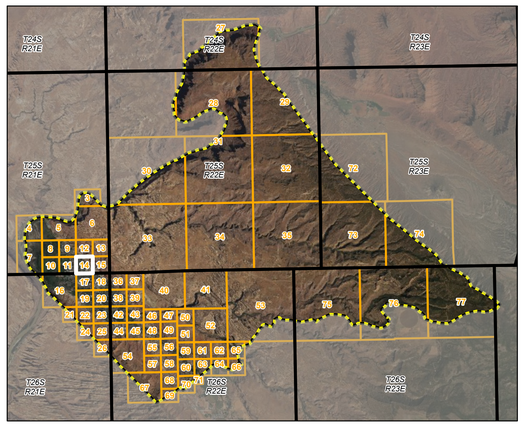

SW Section 36,
T 25S, R 21E, SLB&M

Digitized by: MS, DH, CS
Field verified by: MS, BD, TR, RW, CS, BA
Reviewed by: BC, MW, GB, MD, CS
Imagery date: 2018
Date published: 30 Sept 2021

Moab North Subdivision Hydrographic Survey
Area 05, Book 2
State of Utah, Department of Natural Resources, Division of Water Rights

Southeastern Regional Office (Price)
Division of Water Rights
Utah Department of Natural Resources
1594 W North Temple
Suite 220
Salt Lake City, UT
84114-6300
(801) 538-7240

Moab North Subdivision Hydrographic Survey
Area 05, Book 2
State of Utah, Department of Natural Resources, Division of Water Rights

1:1,800

0 300 600
Feet

Digitized by: MS, DH, CS
Field verified by: MS, BD, TR, RW, CS, BA
Reviewed by: BC, MW, GB, MD, CS
Imagery date: 2018
Date published: 30 Sept 2021

SENW SWNE NESW NWSE SESW SWSE

L2 L3 L4 L6 L7 L8 L1

SEC 36 T25S R21E SLB&M
SEC 31 T25S R22E SLB&M
SEC 01 T26S R21E SLB&M
SEC 06 T26S R22E SLB&M

Group 388: 0.06 ac in NWSE
Group 388: 0.09 ac in NESW
Group 2590: 0.203 ac
Group 469: 0.20 ac
Group 2560: 0.06 ac
Group 624162: 0.40 ac

05-120 05-1281 05-1281 05-753 05-53 05-547 05-3316 05-1281 05-578 05-1281 05-1281 05-1281

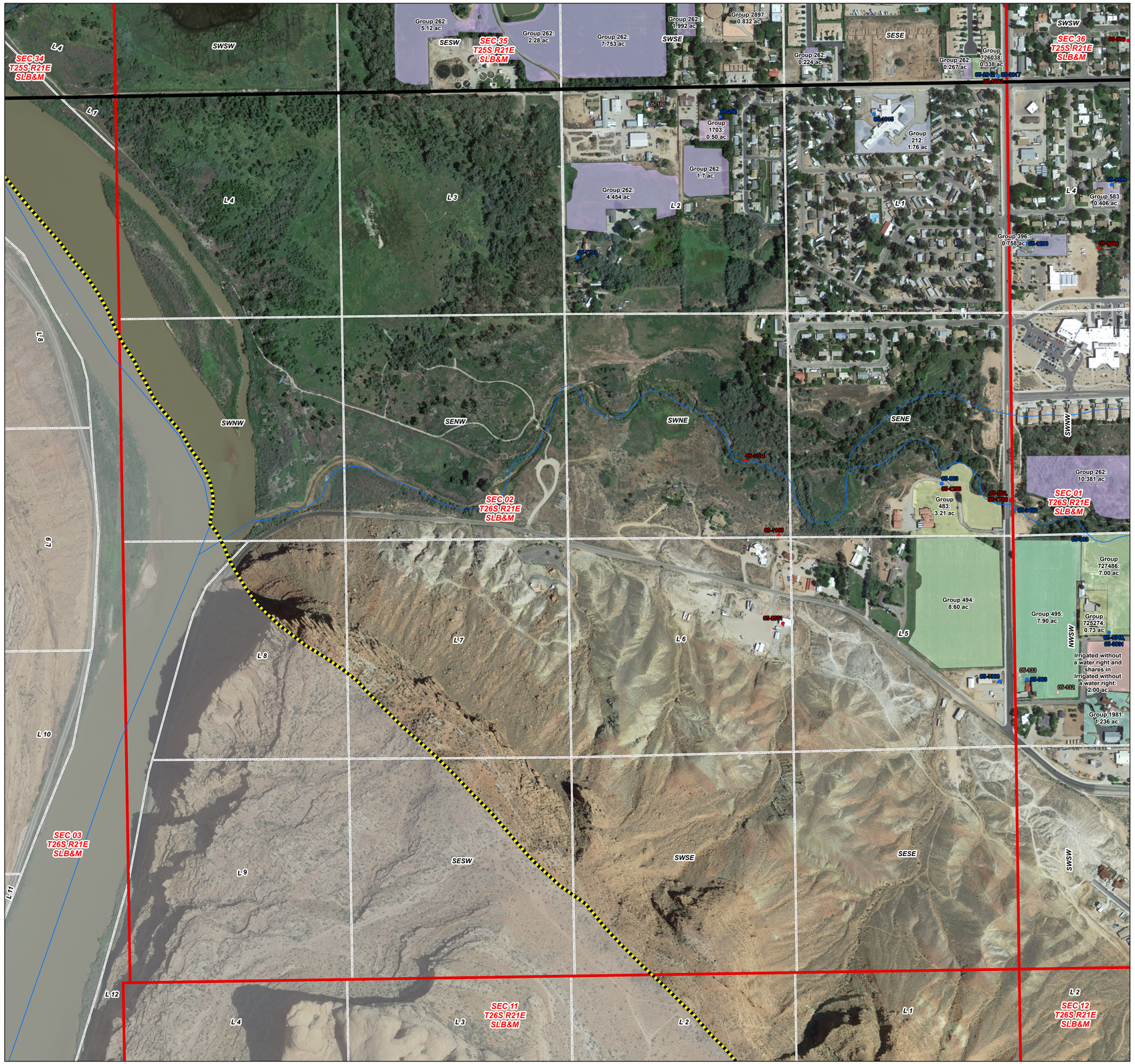
SEC 34 T25S R21E SLB&M
SEC 35 T25S R21E SLB&M
SEC 36 T25S R21E SLB&M
SEC 02 T26S R21E SLB&M
SEC 01 T26S R21E SLB&M
SEC 03 T26S R21E SLB&M
SEC 11 T26S R21E SLB&M
SEC 12 T26S R21E SLB&M
SWSW
SESW
SESE
SWSW
SWNW
SENW
SWNE
SENE
SWNW
SESW
SWSE
SESE
SWSW
L1
L2
L3
L4
L5
L6
L7
L8
L9
L10
L11
L12
Group 262: 5.12 ac
Group 262: 2.28 ac
Group 262: 7.753 ac
Group 262: 1.992 ac
Group 2897: 0.832 ac
Group 262: 0.224 ac
Group 262: 0.267 ac
Group 726038: 0.338 ac
Group 1703: 0.50 ac
Group 262: 1.7 ac
Group 262: 4.454 ac
Group 212: 1.76 ac
Group 583: 0.406 ac
Group 396: 0.758 ac
Group 262: 10.381 ac
Group 483: 3.21 ac
Group 727486: 7.00 ac
Group 494: 8.60 ac
Group 495: 7.90 ac
Group 725274: 0.73 ac
Irrigated without a water right and shares in Irrigated without a water right: 2.00 ac
Group 1981: 1.236 ac
05-160
05-4095
05-4096
05-4097
05-4098
05-4099
05-4100
05-4101
05-4102
05-4103
05-4104
05-4105
05-4106
05-4107
05-4108
05-4109
05-4110
05-4111
05-4112
05-4113
05-4114
05-4115
05-4116
05-4117
05-4118
05-4119
05-4120
05-4121
05-4122
05-4123
05-4124
05-4125
05-4126
05-4127
05-4128
05-4129
05-4130
05-4131
05-4132
05-4133
05-4134

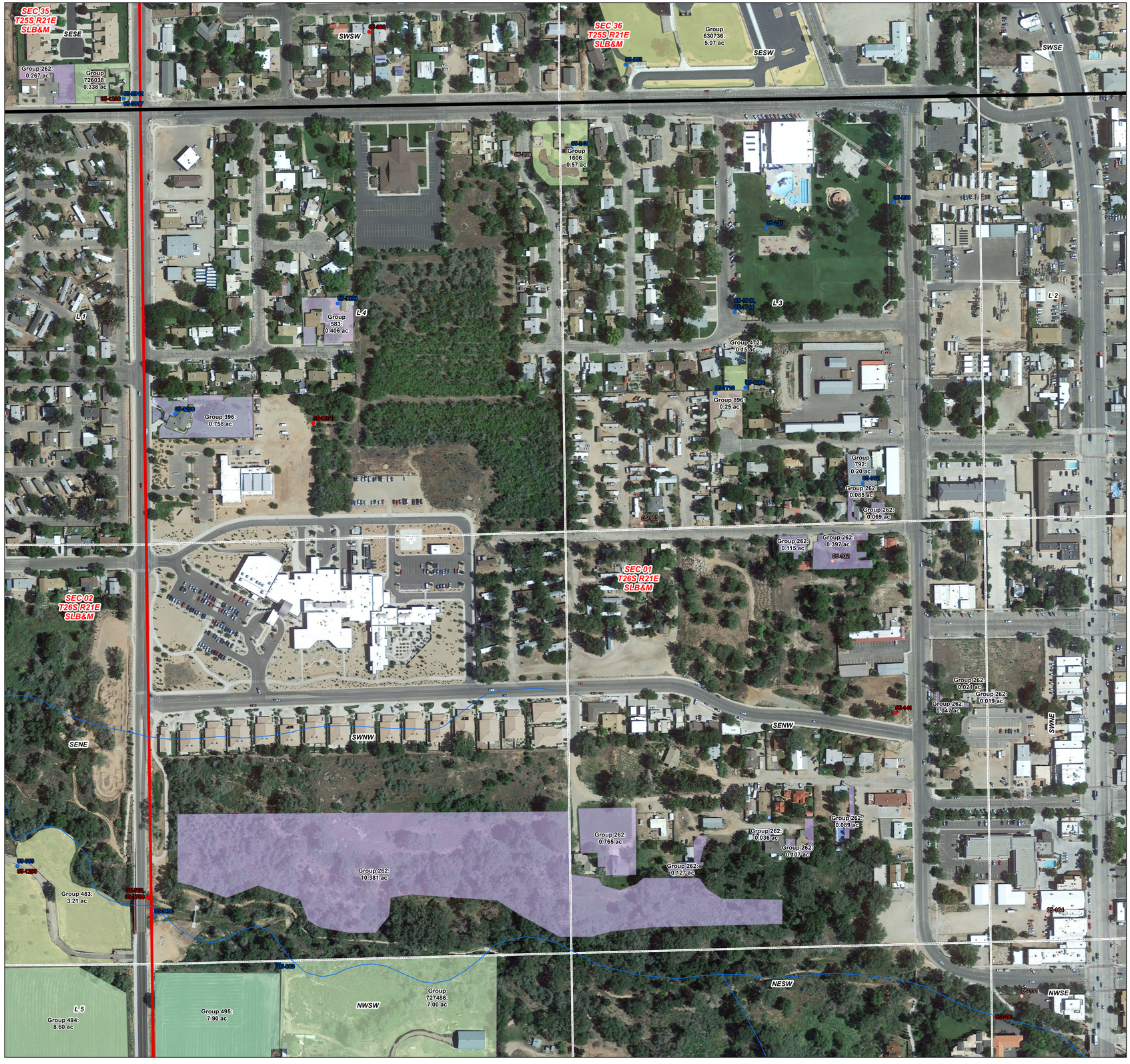

1:1,800

0 300 600

Feet

Legend

- Moab North (05-2) Book Boundary
- Pages
- Township and Range
- Sections
- Aliquot Part or Lot

Points of Diversion

- Allowed
- Disallowed
- Abandoned

Place of Use - Water Use Group

- 1606 (05-241)
- 262 (05-1068, 05-2013)
- 396 (05-1208 and shares in Moab Irr. Co.)
- 472 (05-1284)
- 483 (05-883)
- 494 (05-1308)
- 495 (05-983, 05-1308)
- 583 (05-1399 and shares in Moab Irr. Co.)
- 630736 (05-895)
- 726038 (05-3817)
- 727486 (05-3783, 05-3931)
- 792 (05-162)
- 896 (05-1719)

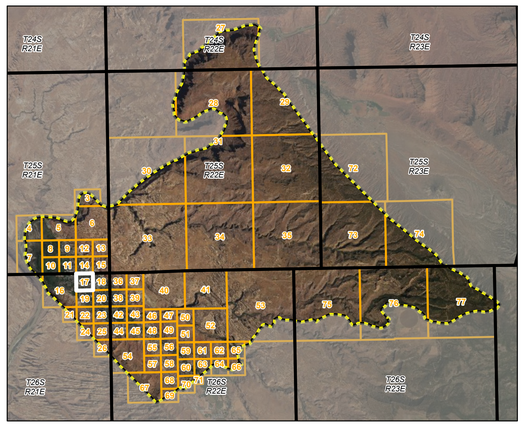

NW Section 1,
T 26S, R 21E, SLB&M

Moab North Subdivision Hydrographic Survey
Area 05, Book 2
State of Utah, Department of Natural Resources, Division of Water Rights

Digitized by: MS, DH, CS
Field verified by: MS, BD, TR, RW, CS, BA
Reviewed by: BC, MW, GB, MD, CS
Imagery date: 2018
Date published: 30 Sept 2021

Southeastern Regional Office (Price)
Division of Water Rights
Utah Department of Natural Resources
1594 W North Temple
Suite 220
Salt Lake City, UT
84114-6300
(801) 538-7240

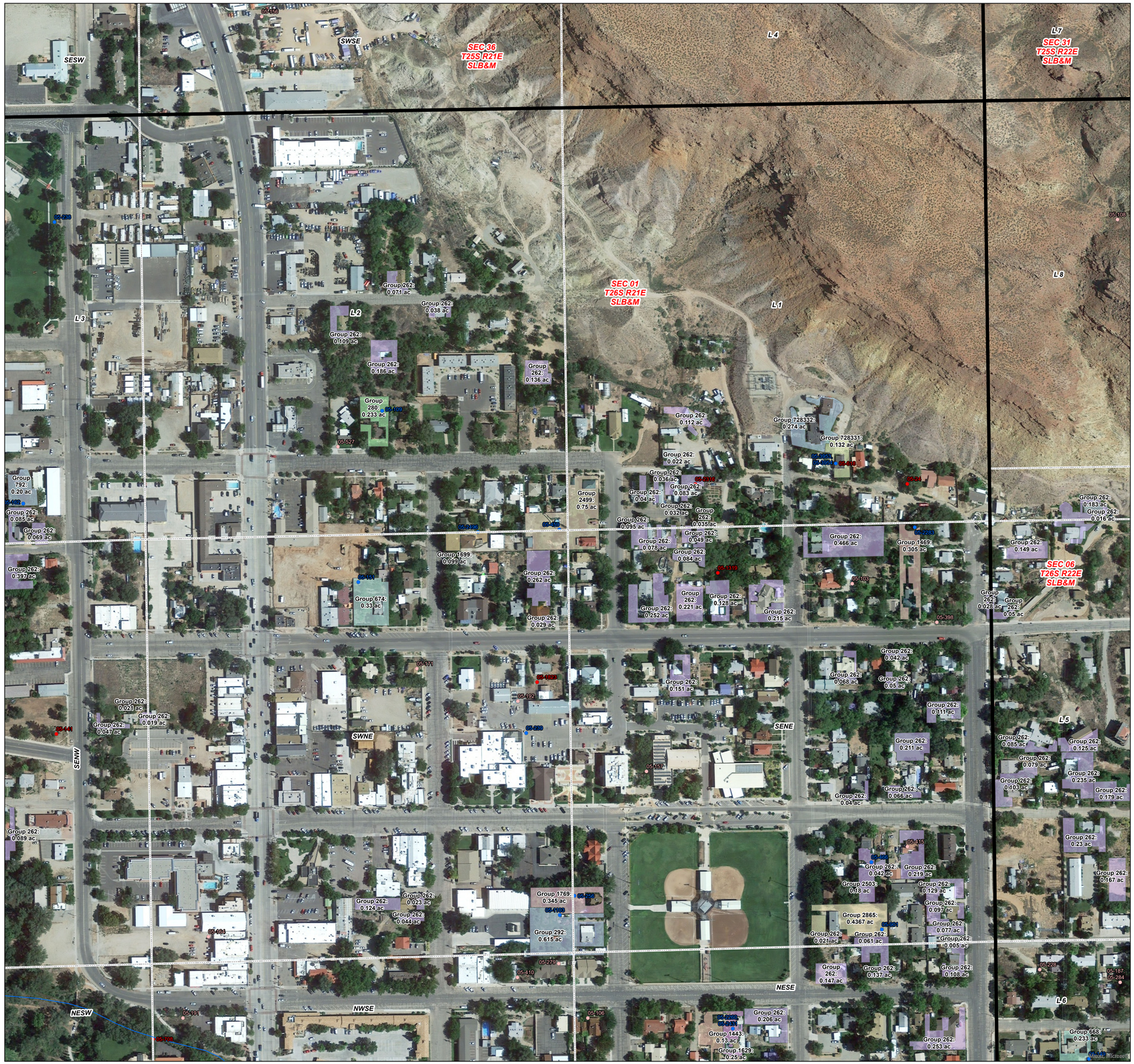
SESW
SWSE
SEC 36
T25S R21E
SLB&M
L4
L7
SEC 31
T25S R22E
SLB&M
SEC 01
T26S R21E
SLB&M
L1
L8
L3
L2
L5
L6
SEC 06
T26S R22E
SLB&M
SWNE
SENE
SENW
NESW
NWSE
NESE
Group 262: 0.071 ac
Group 262: 0.038 ac
Group 262: 0.109 ac
Group 262: 0.188 ac
Group 262: 0.136 ac
Group 280: 0.233 ac
Group 792: 0.20 ac
Group 262: 0.085 ac
Group 262: 0.069 ac
Group 262: 0.397 ac
Group 1699: 0.099 ac
Group 262: 0.262 ac
Group 674: 0.33 ac
Group 262: 0.029 ac
Group 262: 0.021 ac
Group 262: 0.019 ac
Group 262: 0.047 ac
Group 262: 0.089 ac
Group 262: 0.124 ac
Group 262: 0.023 ac
Group 262: 0.044 ac
Group 1769: 0.345 ac
Group 292: 0.615 ac
Group 2499: 0.75 ac
Group 262: 0.112 ac
Group 262: 0.022 ac
Group 262: 0.036 ac
Group 262: 0.04 ac
Group 262: 0.083 ac
Group 262: 0.032 ac
Group 262: 0.015 ac
Group 262: 0.095 ac
Group 262: 0.078 ac
Group 262: 0.049 ac
Group 262: 0.084 ac
Group 262: 0.252 ac
Group 262: 0.221 ac
Group 262: 0.128 ac
Group 262: 0.215 ac
Group 262: 0.151 ac
Group 262: 0.042 ac
Group 262: 0.068 ac
Group 262: 0.05 ac
Group 262: 0.311 ac
Group 262: 0.211 ac
Group 262: 0.066 ac
Group 262: 0.04 ac
Group 2503: 0.18 ac
Group 262: 0.042 ac
Group 262: 0.219 ac
Group 262: 0.129 ac
Group 262: 0.097 ac
Group 262: 0.077 ac
Group 262: 0.005 ac
Group 2865: 0.4367 ac
Group 262: 0.021 ac
Group 262: 0.061 ac
Group 262: 0.137 ac
Group 262: 0.108 ac
Group 262: 0.147 ac
Group 262: 0.206 ac
Group 262: 0.253 ac
Group 1443: 0.13 ac
Group 1629: 0.25 ac
Group 728332: 0.274 ac
Group 728331: 0.132 ac
Group 262: 0.466 ac
Group 1469: 0.305 ac
Group 262: 0.149 ac
Group 262: 0.183 ac
Group 262: 0.016 ac
Group 262: 0.023 ac
Group 262: 0.05 ac
Group 262: 0.085 ac
Group 262: 0.079 ac
Group 262: 0.103 ac
Group 262: 0.125 ac
Group 262: 0.235 ac
Group 262: 0.179 ac
Group 262: 0.23 ac
Group 262: 0.167 ac
Group 668: 0.233 ac
05-428
05-169
05-109
05-527
05-1403
05-1404
05-1410
05-1403
05-398
05-171
05-1053
05-102
05-430
05-167
05-315
05-1053
05-1404
05-429
05-410
05-106
05-1053
05-1404
05-1443
05-1629
05-324
05-1403
05-1404
05-1404
05-1403
05-1404
05-1404
05-1403
05-1404
05-1404

Moab North Subdivision Hydrographic Survey
Area 05, Book 2
State of Utah, Department of Natural Resources, Division of Water Rights

1:1,800

0 300 600
Feet

Digitized by: MS, DH, CS
Field verified by: MS, BD, TR, RW, CS, BA
Reviewed by: BC, MW, GB, MD, CS
Imagery date: 2018
Date published: 30 Sept 2021

Legend

- Moab North (05-2) Book Boundary
- Pages
- Township and Range
- Sections
- Aliquot Part or Lot

Points of Diversion

- Allowed
- Disallowed
- Abandoned

Place of Use - Water Use Group

- 1981 (05-2750 and shares in Moab Irr. Co.)
- 2548 (05-528)
- 262 (05-1068, 05-2013)
- 483 (05-883)
- 486 (05-1300)
- 494 (05-1308)
- 495 (05-983, 05-1308)
- 725274 (05-1348)
- 727486 (05-3783, 05-3931)
- 968 (05-1252, 05-1791)
- Irrigated without a water right

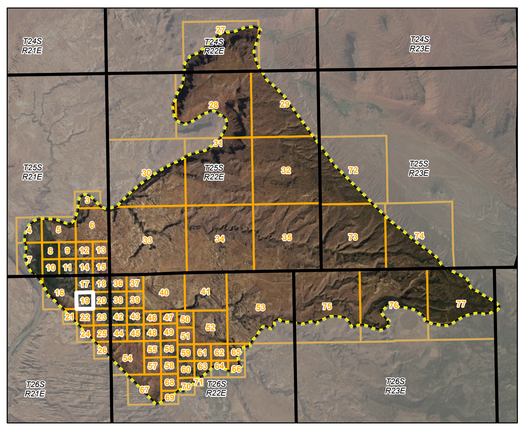

SW Section 1,
T 26S, R 21E, SLB&M

Southeastern Regional Office (Price)
Division of Water Rights
Utah Department of Natural Resources
1594 W North Temple
Suite 220
Salt Lake City, UT
84114-6300
(801) 538-7240

Moab North Subdivision Hydrographic Survey
Area 05, Book 2
State of Utah, Department of Natural Resources, Division of Water Rights

1:1,800

0 300 600
Feet

Digitized by: MS, DH, CS
Field verified by: MS, BD, TR, RW, CS, BA
Reviewed by: BC, MW, GB, MD, CS
Imagery date: 2018
Date published: 30 Sept 2021

Legend

- Moab North (05-2) Book Boundary
- Pages
- Township and Range
- Sections
- Aliquot Part or Lot

Points of Diversion
- Allowed
- Disallowed
- Abandoned

Place of Use - Water Use Group
- 1443 (05-2260)
- 1629 (05-2431)
- 1769 (05-256)
- 1882 (05-630, 05-2660)
- 2415 (05-352)
- 2478 (05-424)
- 2503 (05-466)
- 2533 (05-503 and shares in Moab Irr. Co.)
- 2546 (05-526)
- 2548 (05-528)
- 262 (05-1068, 05-2013)
- 2676 (05-674)
- 2859 (05-152)
- 2865 (05-901 and shares in Moab Irr. Co.)
- 292 (05-1103 and shares in Moab Irr. Co.)
- 476 (05-1288)
- 637819 (05-1349 and shares in Moab Irr. Co.)
- 637824 (05-1985)
- 668 (05-149)
- 723 (05-1556)
- 725793 (05-3795)
- 836 (05-166)

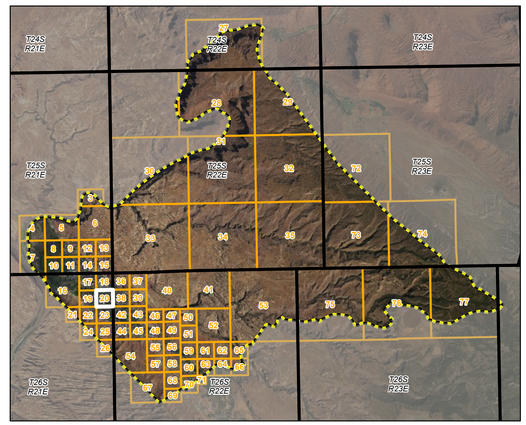

SE Section 1,
T 26S, R 21E, SLB&M

Southeastern Regional Office (Price)
Division of Water Rights
Utah Department of Natural Resources
1594 W North Temple
Suite 220
Salt Lake City, UT
84114-6300
(801) 538-7240

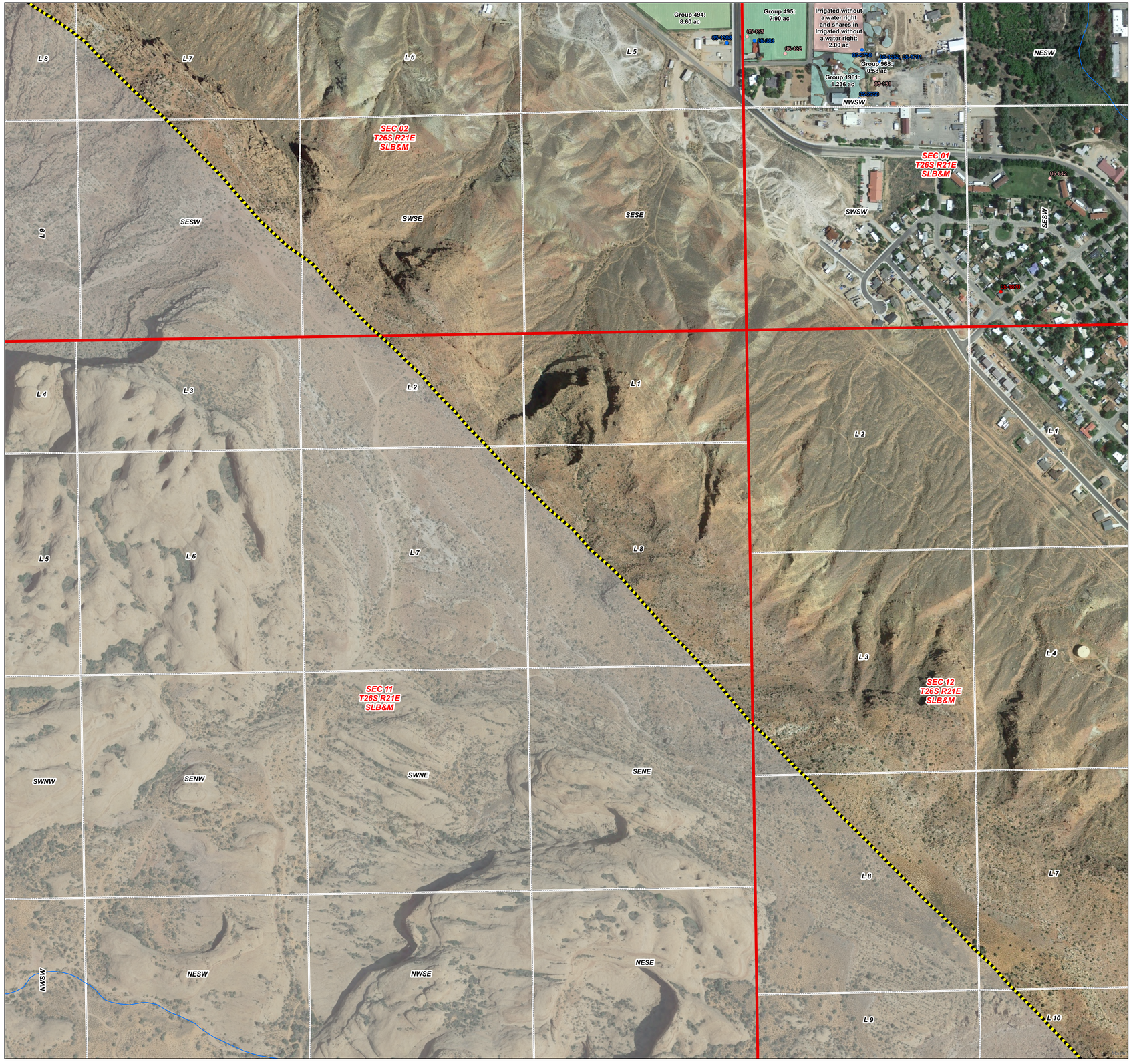

1:3,400

0 500 1,000
Feet

Legend

- Moab North (05-2) Book Boundary
- Pages
- Township and Range
- Sections
- Aliquot Part or Lot

Points of Diversion

- Allowed
- Disallowed
- Abandoned

Place of Use - Water Use Group

- 1981 (05-2750 and shares in Moab Irr. Co.)
- 494 (05-1308)
- 495 (05-983, 05-1308)
- 968 (05-1252, 05-1791)
- Irrigated without a water right

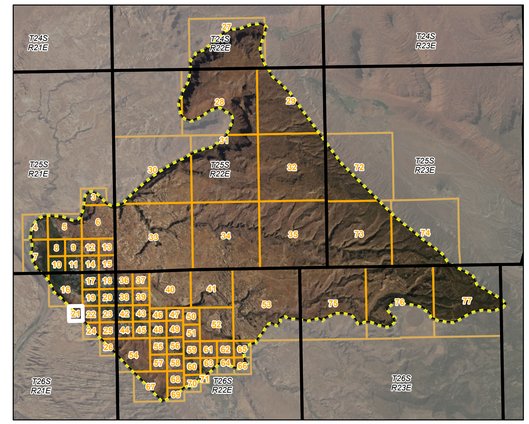

NE Section 11,
T 26S, R 21E, SLB&M

Moab North Subdivision Hydrographic Survey
Area 05, Book 2
State of Utah, Department of Natural Resources, Division of Water Rights

Digitized by: MS, DH, CS
Field verified by: MS, BD, TR, RW, CS, BA
Reviewed by: BC, MW, GB, MD, CS
Imagery date: 2018
Date published: 30 Sept 2021

Southeastern Regional Office (Price)
Division of Water Rights
Utah Department of Natural Resources
1594 W North Temple
Suite 220
Salt Lake City, UT
84114-6300
(801) 538-7240

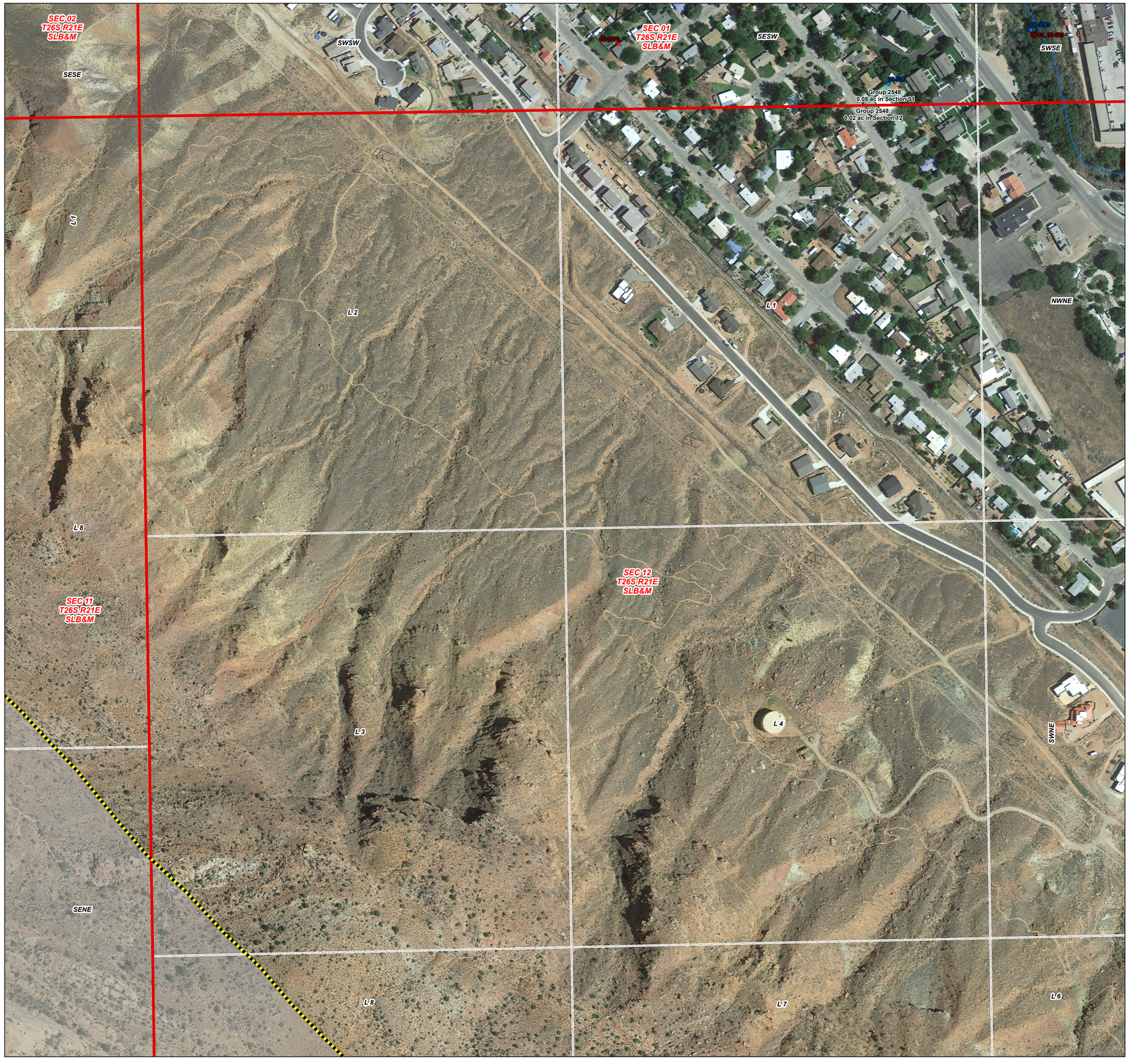

1:1,800

0 300 600

Feet

Legend

- Moab North (05-2) Book Boundary
- Pages
- Township and Range
- Sections
- Aliquot Part or Lot

Points of Diversion

- Allowed
- Disallowed

Place of Use - Water Use Group

- 2548 (05-528)

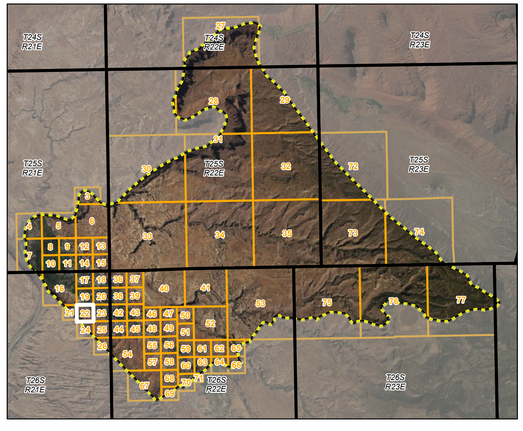

NW Section 12,
T 26S, R 21E, SLB&M

Page 22 of 77

Digitized by: MS, DH, CS
Field verified by: MS, BD, TR, RW, CS, BA
Reviewed by: BC, MW, GB, MD, CS
Imagery date: 2018
Date published: 30 Sept 2021

Moab North Subdivision Hydrographic Survey
Area 05, Book 2
State of Utah, Department of Natural Resources, Division of Water Rights

Southeastern Regional Office (Price)
Division of Water Rights
Utah Department of Natural Resources
1594 W North Temple
Suite 220
Salt Lake City, UT
84114-6300
(801) 538-7240

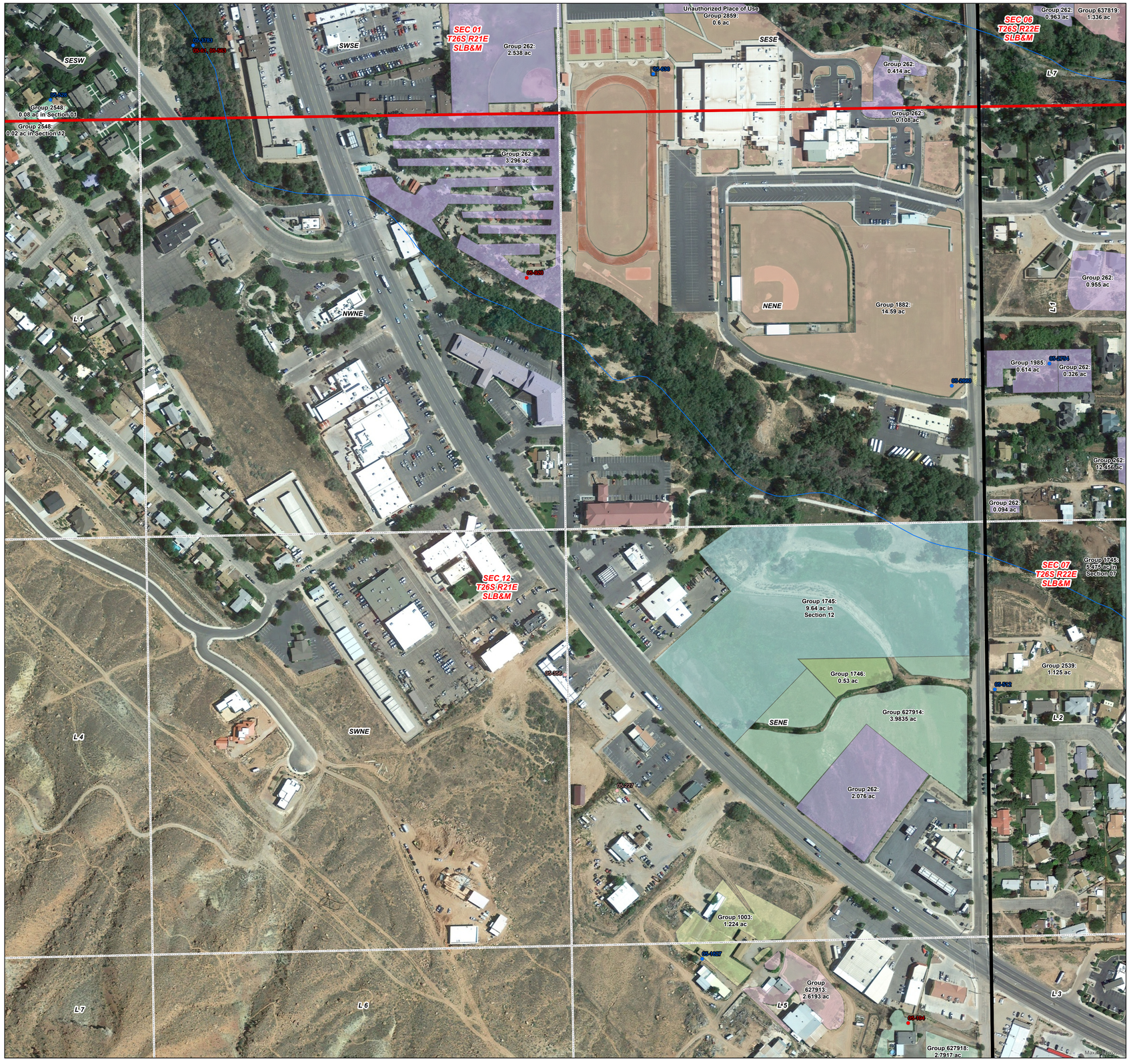
SEC 01
T26S R21E
SLB&M
SEC 06
T26S R22E
SLB&M
SEC 12
T26S R21E
SLB&M
SEC 07
T26S R22E
SLB&M
SESW
SWSE
SESE
NWNE
NENE
SWNE
SENE
L1
L2
L3
L4
L5
L6
L7
Unauthorized Place of Use
Group 2859:
0.6 ac
Group 262:
2.538 ac
Group 262:
0.414 ac
Group 262:
0.963 ac
Group 637819:
1.336 ac
Group 2548:
0.08 ac in Section 01
Group 2548:
0.02 ac in Section 12
Group 262:
0.106 ac
Group 262:
3.296 ac
Group 262:
0.955 ac
Group 1882:
14.59 ac
Group 1985:
0.614 ac
Group 262:
0.326 ac
Group 262:
12.456 ac
Group 262:
0.094 ac
Group 1745:
5.475 ac in
Section 07
Group 1745:
9.64 ac in
Section 12
Group 1746:
0.53 ac
Group 627914:
3.9835 ac
Group 2539:
1.125 ac
Group 262:
2.076 ac
Group 1003:
1.224 ac
Group 627913:
2.6193 ac
Group 627918:
2.7917 ac
05-4729
05-4730
05-4731
05-4732
05-4733
05-4734
05-4735
05-4736
05-4737
05-4738
05-4739
05-4740
05-4741
05-4742
05-4743
05-4744
05-4745
05-4746
05-4747
05-4748
05-4749
05-4750
05-4751
05-4752
05-4753
05-4754
05-4755
05-4756
05-4757
05-4758
05-4759
05-4760
05-4761
05-4762
05-4763
05-4764
05-4765
05-4766
05-4767
05-4768

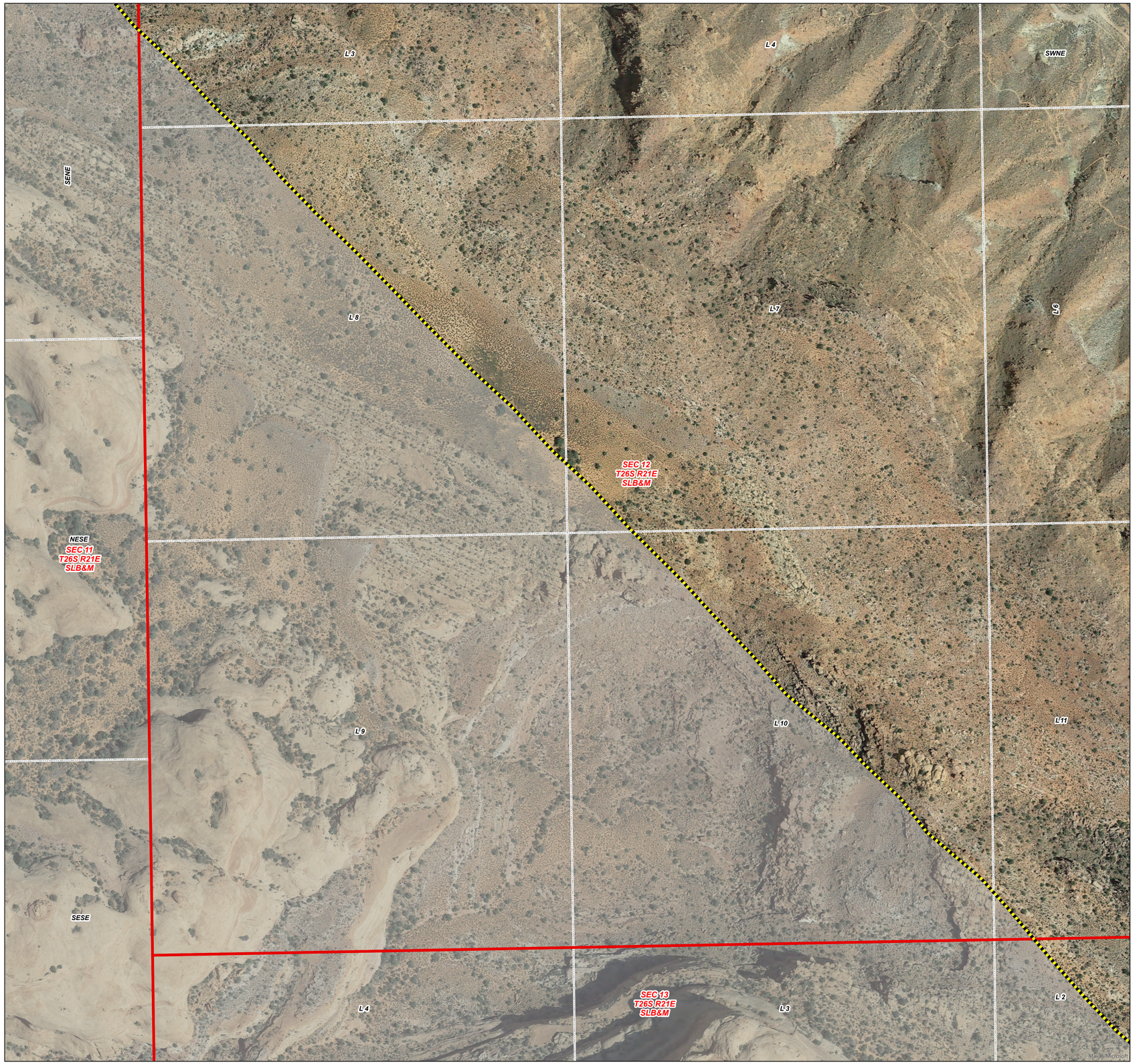

1:1,800

0 300 600

Feet

UTAH DNR WATER RIGHTS

Digitized by: MS, DH, CS
Field verified by: MS, BD, TR, RW, CS, BA
Reviewed by: BC, MW, GB, MD, CS
Imagery date: 2018
Date published: 30 Sept 2021

Moab North Subdivision Hydrographic Survey
Area 05, Book 2
State of Utah, Department of Natural Resources, Division of Water Rights

Legend

- Moab North (05-2) Book Boundary
- Pages
- Township and Range
- Sections
- Aliquot Part or Lot

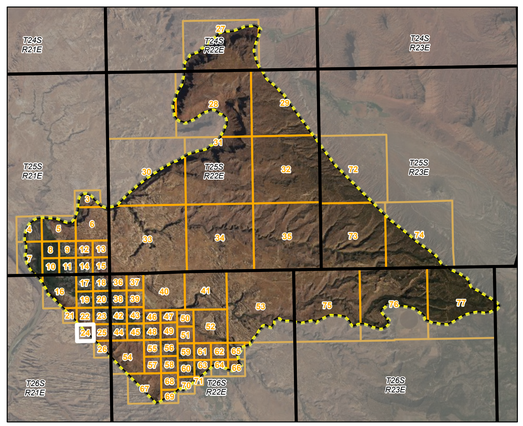

SW Section 12,
T 26S, R 21E, SLB&M

Page 24 of 77

Southeastern Regional Office (Price)
Division of Water Rights
Utah Department of Natural Resources
1594 W North Temple
Suite 220
Salt Lake City, UT
84114-6300
(801) 538-7240



1:1,800

0 300 600

Feet

Legend

- Moab North (05-2) Book Boundary
- Pages
- Township and Range
- Sections
- Aliquot Part or Lot

Points of Diversion

- Allowed
- Disallowed

Place of Use - Water Use Group

- 1003 (05-1827, 05-3405)
- 261 (05-3890)
- 262 (05-1068, 05-2013)
- 627913 (05-3404)
- 627918 (05-3402)
- 629190 (05-3437)
- 726624 (05-3405)

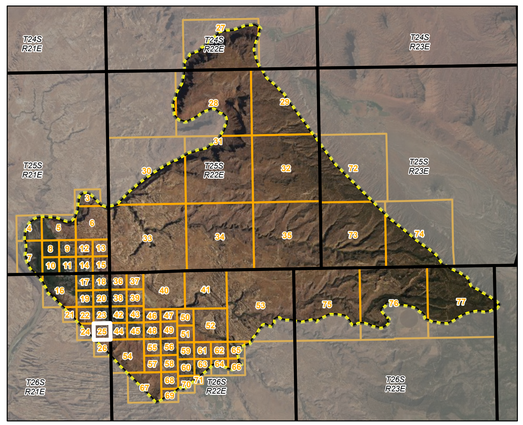

SE Section 12,
T 26S, R 21E, SLB&M

Moab North Subdivision Hydrographic Survey
Area 05, Book 2
State of Utah, Department of Natural Resources, Division of Water Rights

Digitized by: MS, DH, CS
Field verified by: MS, BD, TR, RW, CS, BA
Reviewed by: BC, MW, GB, MD, CS
Imagery date: 2018
Date published: 30 Sept 2021

Southeastern Regional Office (Price)
Division of Water Rights
Utah Department of Natural Resources
1594 W North Temple
Suite 220
Salt Lake City, UT
84114-6300
(801) 538-7240

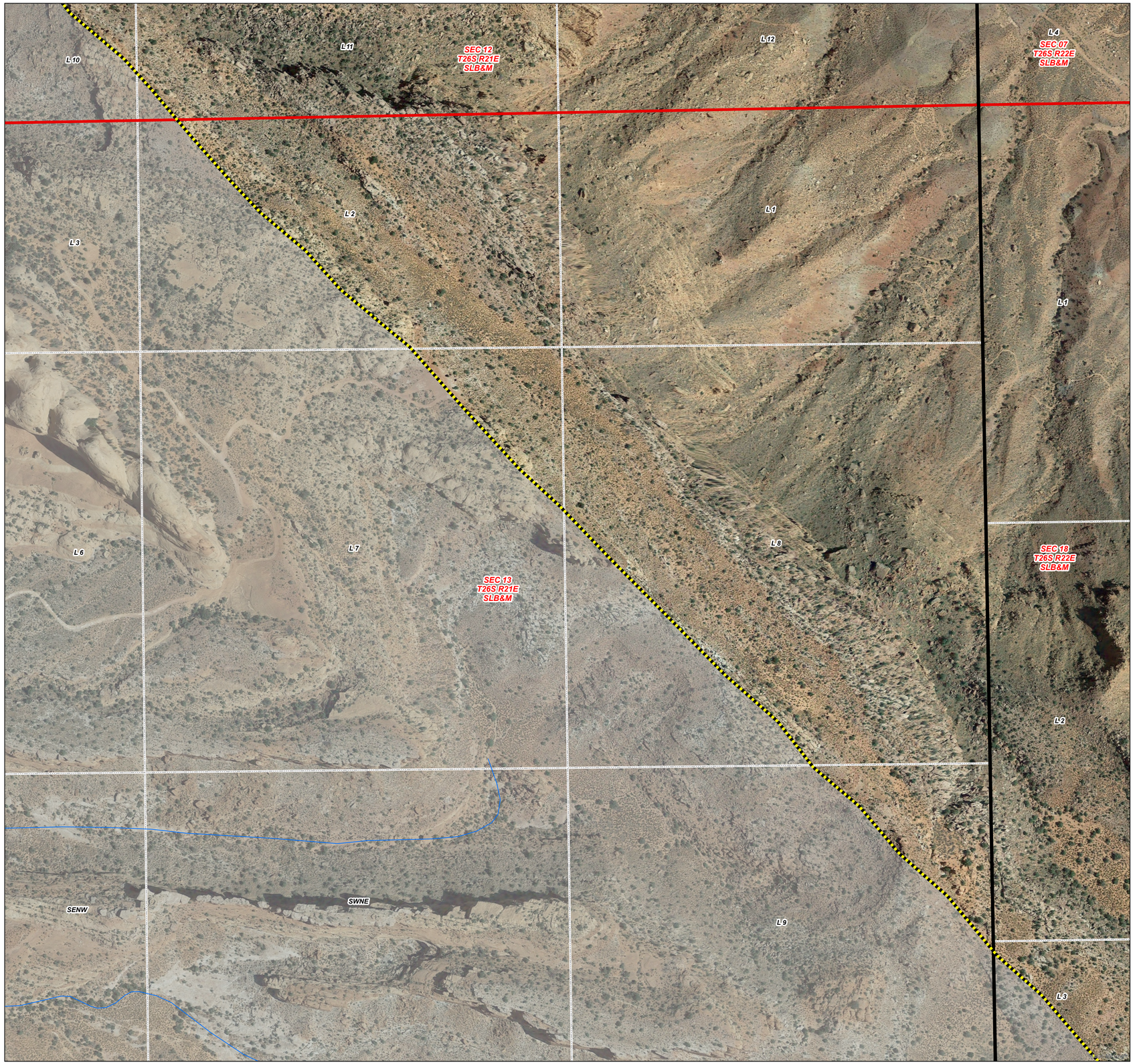

1:1,800

0 300 600

Feet

Legend

- Moab North (05-2) Book Boundary
- Pages
- Township and Range
- Sections
- Aliquot Part or Lot

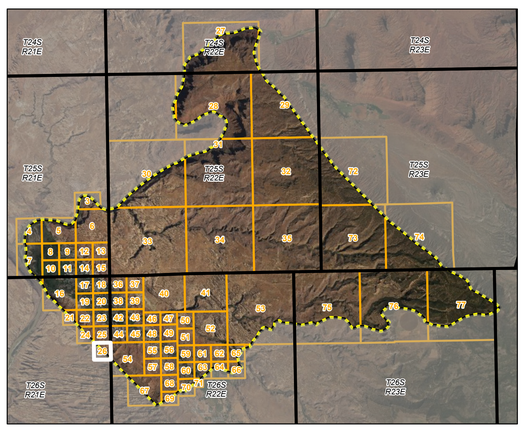

NE Section 13,
T 26S, R 21E, SLB&M

Page 26 of 77

Digitized by: MS, DH, CS
Field verified by: MS, BD, TR, RW, CS, BA
Reviewed by: BC, MW, GB, MD, CS
Imagery date: 2018
Date published: 30 Sept 2021

Moab North Subdivision Hydrographic Survey
Area 05, Book 2
State of Utah, Department of Natural Resources, Division of Water Rights

Southeastern Regional Office (Price)
Division of Water Rights
Utah Department of Natural Resources
1594 W North Temple
Suite 220
Salt Lake City, UT
84114-6300
(801) 538-7240



1:6,800

0 1,000 2,000
Feet

Legend

- Moab North (05-2) Book Boundary
- Pages
- Township and Range
- Sections
- Aliquot Part or Lot

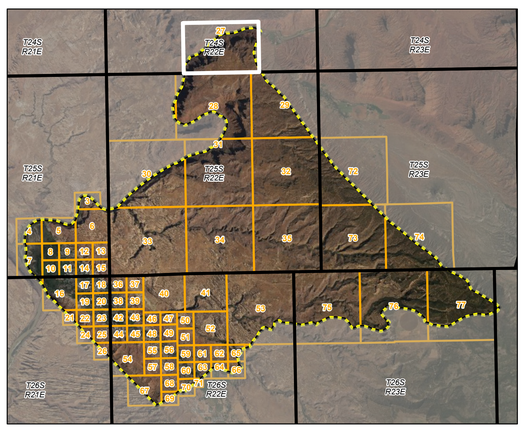

ALL Section 27, 28, 33, 34,
T 24S, R 22E, SLB&M

Page 27 of 77

Digitized by: MS, DH, CS
Field verified by: MS, BD, TR, RW, CS, BA
Reviewed by: BC, MW, GB, MD, CS
Imagery date: 2018
Date published: 30 Sept 2021

Moab North Subdivision Hydrographic Survey
Area 05, Book 2
State of Utah, Department of Natural Resources, Division of Water Rights

Southeastern Regional Office (Price)
Division of Water Rights
Utah Department of Natural Resources
1594 W North Temple
Suite 220
Salt Lake City, UT
84114-6300
(801) 538-7240



1:6,800

0 1,000 2,000
Feet

UTAH DNR WATER RIGHTS

Digitized by: MS, DH, CS
Field verified by: MS, BD, TR, RW, CS, BA
Reviewed by: BC, MW, GB, MD, CS
Imagery date: 2018
Date published: 30 Sept 2021

Moab North Subdivision Hydrographic Survey
Area 05, Book 2
State of Utah, Department of Natural Resources, Division of Water Rights

Legend

- Moab North (05-2) Book Boundary
- Pages
- Township and Range
- Sections
- Aliquot Part or Lot

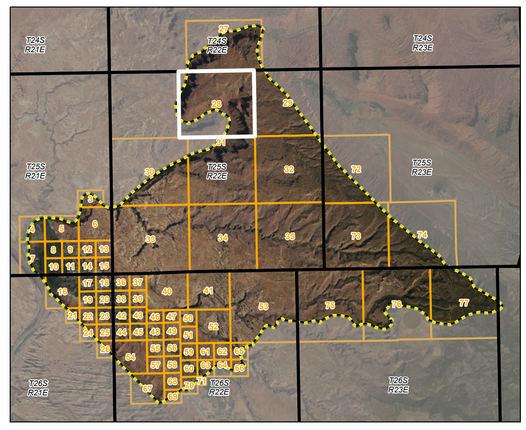

ALL Section 3, 4, 9, 10,
T 25S, R 22E, SLB&M

Southeastern Regional Office (Price)
Division of Water Rights
Utah Department of Natural Resources
1594 W North Temple
Suite 220
Salt Lake City, UT
84114-6300
(801) 538-7240

1:6,800

0 1,000 2,000
Feet

UTAH DNR WATER RIGHTS

Digitized by: MS, DH, CS
Field verified by: MS, BD, TR, RW, CS, BA
Reviewed by: BC, MW, GB, MD, CS
Imagery date: 2018
Date published: 30 Sept 2021

Moab North Subdivision Hydrographic Survey
Area 05, Book 2
State of Utah, Department of Natural Resources, Division of Water Rights

Legend
- Moab North (05-2) Book Boundary
- Pages
- Township and Range
- Sections
- Aliquot Part or Lot

ALL Section 1, 2, 11, 12,
T 25S, R 22E, SLB&M

Page 29 of 77

Southeastern Regional Office (Price)
Division of Water Rights
Utah Department of Natural Resources
1594 W North Temple
Suite 220
Salt Lake City, UT
84114-6300
(801) 538-7240

1:6,800

0 1,000 2,000

Feet

UTAH DNR WATER RIGHTS

Digitized by: MS, DH, CS
Field verified by: MS, BD, TR, RW, CS, BA
Reviewed by: BC, MW, GB, MD, CS
Imagery date: 2018
Date published: 30 Sept 2021

Moab North Subdivision Hydrographic Survey
Area 05, Book 2
State of Utah, Department of Natural Resources, Division of Water Rights

Legend

- Moab North (05-2) Book Boundary
- Pages
- Township and Range
- Sections
- Aliquot Part or Lot

ALL Section 17, 18, 19, 20,
T 25S, R 22E, SLB&M

Southeastern Regional Office (Price)
Division of Water Rights
Utah Department of Natural Resources
1594 W North Temple
Suite 220
Salt Lake City, UT
84114-6300
(801) 538-7240



1:6,800

0 1,000 2,000
Feet

UTAH DNR WATER RIGHTS

Digitized by: MS, DH, CS
Field verified by: MS, BD, TR, RW, CS, BA
Reviewed by: BC, MW, GB, MD, CS
Imagery date: 2018
Date published: 30 Sept 2021

Moab North Subdivision Hydrographic Survey
Area 05, Book 2
State of Utah, Department of Natural Resources, Division of Water Rights

Legend
- Moab North (05-2) Book Boundary
- Pages
- Township and Range
- Sections
- Aliquot Part or Lot

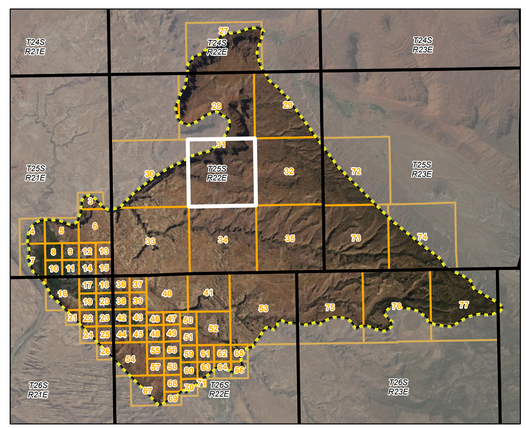

ALL Section 15, 16, 21, 22, T 25S, R 22E, SLB&M

Southeastern Regional Office (Price)
Division of Water Rights
Utah Department of Natural Resources
1594 W North Temple
Suite 220
Salt Lake City, UT
84114-6300
(801) 538-7240



1:6,800

0 1,000 2,000

Feet

UTAH DNR WATER RIGHTS

Digitized by: MS, DH, CS
Field verified by: MS, BD, TR, RW, CS, BA
Reviewed by: BC, MW, GB, MD, CS
Imagery date: 2018
Date published: 30 Sept 2021

Moab North Subdivision Hydrographic Survey
Area 05, Book 2
State of Utah, Department of Natural Resources, Division of Water Rights

Legend

- Moab North (05-2) Book Boundary
- Pages
- Township and Range
- Sections
- Aliquot Part or Lot

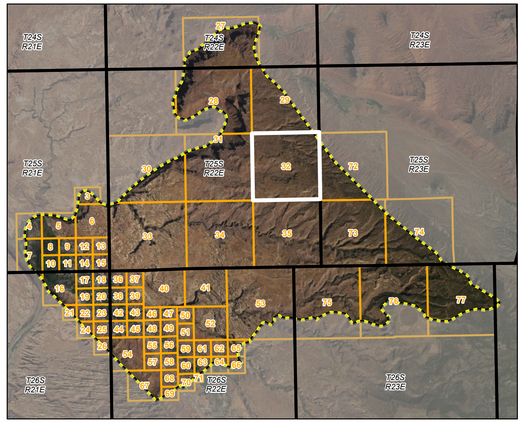

ALL Section 13, 14, 23, 24,
T 25S, R 22E, SLB&M

Page 32 of 77

Southeastern Regional Office (Price)
Division of Water Rights
Utah Department of Natural Resources
1594 W North Temple
Suite 220
Salt Lake City, UT
84114-6300
(801) 538-7240



1:6,800

0 1,000 2,000
Feet

UTAH DNR WATER RIGHTS

Digitized by: MS, DH, CS
Field verified by: MS, BD, TR, RW, CS, BA
Reviewed by: BC, MW, GB, MD, CS
Imagery date: 2018
Date published: 30 Sept 2021

Moab North Subdivision Hydrographic Survey
Area 05, Book 2
State of Utah, Department of Natural Resources, Division of Water Rights

Legend

- Moab North (05-2) Book Boundary
- Pages
- Township and Range
- Sections
- Aliquot Part or Lot

Points of Diversion

- Disallowed
- Abandoned

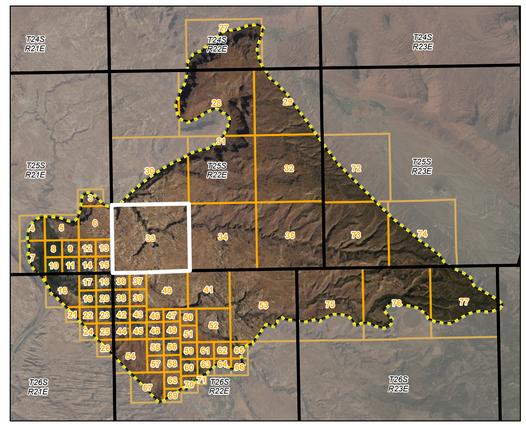

ALL Section 29, 30, 31, 32,
T 25S, R 22E, SLB&M

Page 33 of 77

Southeastern Regional Office (Price)
Division of Water Rights
Utah Department of Natural Resources
1594 W North Temple
Suite 220
Salt Lake City, UT
84114-6300
(801) 538-7240

1:6,800

0 1,000 2,000
Feet

UTAH DNR WATER RIGHTS

Digitized by: MS, DH, CS
Field verified by: MS, BD, TR, RW, CS, BA
Reviewed by: BC, MW, GB, MD, CS
Imagery date: 2018
Date published: 30 Sept 2021

Moab North Subdivision Hydrographic Survey
Area 05, Book 2
State of Utah, Department of Natural Resources, Division of Water Rights

Legend

- Moab North (05-2) Book Boundary
- Pages
- Township and Range
- Sections
- Aliquot Part or Lot

ALL Section 27, 28, 33, 34,
T 25S, R 22E, SLB&M

Southeastern Regional Office (Price)
Division of Water Rights
Utah Department of Natural Resources
1594 W North Temple
Suite 220
Salt Lake City, UT
84114-6300
(801) 538-7240



1:6,800

0 1,000 2,000

Feet

UTAH DNR WATER RIGHTS

Digitized by: MS, DH, CS
Field verified by: MS, BD, TR, RW, CS, BA
Reviewed by: BC, MW, GB, MD, CS
Imagery date: 2018
Date published: 30 Sept 2021

Moab North Subdivision Hydrographic Survey
Area 05, Book 2
State of Utah, Department of Natural Resources, Division of Water Rights

Legend

- Moab North (05-2) Book Boundary
- Pages
- Township and Range
- Sections
- Aliquot Part or Lot

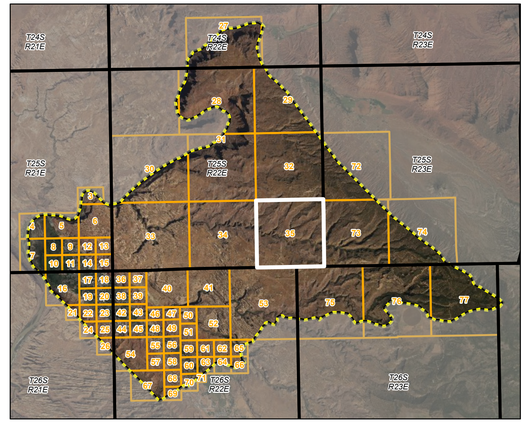

ALL Section 25, 26, 35, 36,
T 25S, R 22E, SLB&M

Southeastern Regional Office (Price)
Division of Water Rights
Utah Department of Natural Resources
1594 W North Temple
Suite 220
Salt Lake City, UT
84114-6300
(801) 538-7240

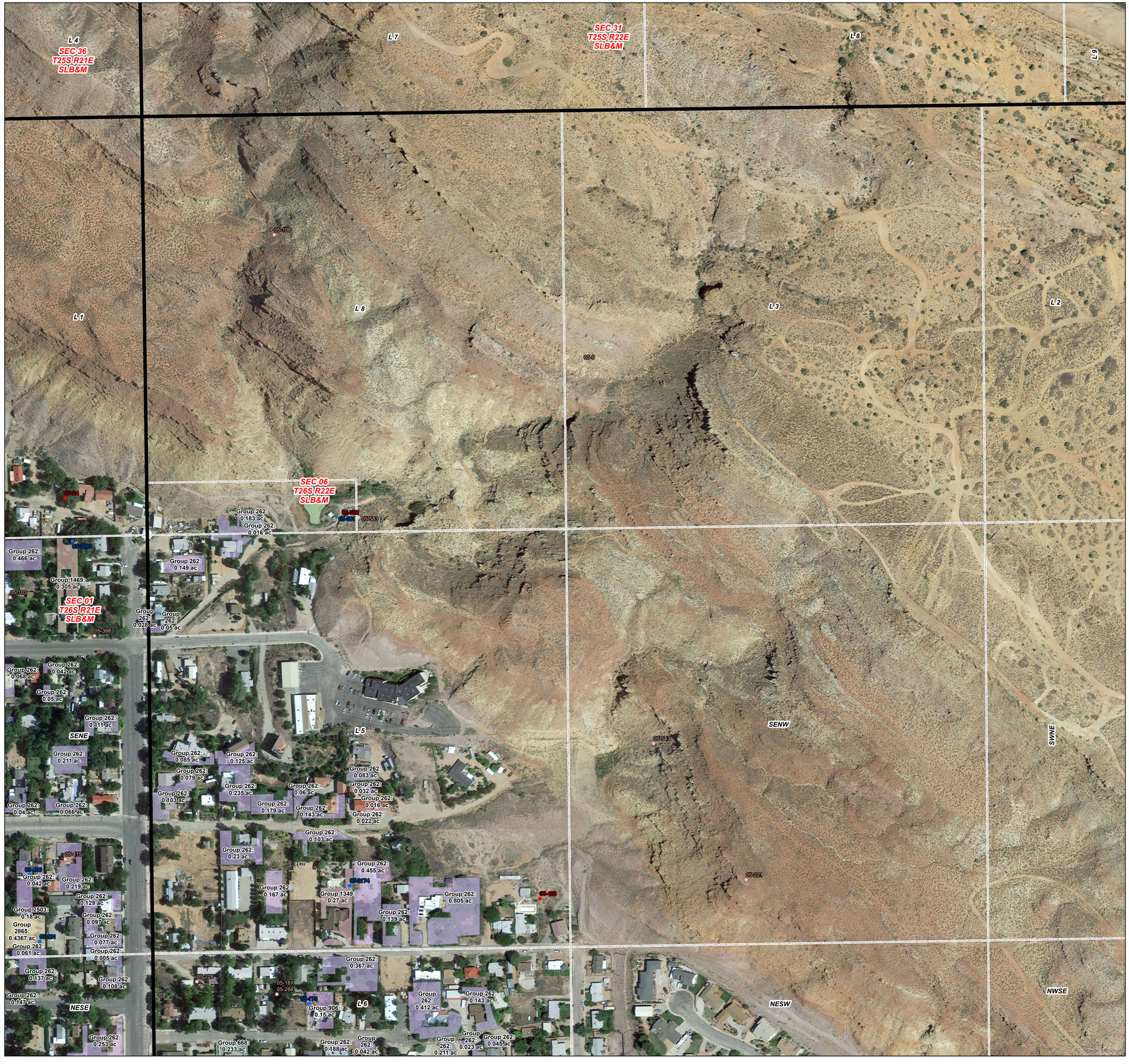

1:1,800

0 300 600

Feet

UTAH DNR WATER RIGHTS

Digitized by: MS, DH, CS
Field verified by: MS, BD, TR, RW, CS, BA
Reviewed by: BC, MW, GB, MD, CS
Imagery date: 2018
Date published: 30 Sept 2021

Legend

- Moab North (05-2) Book Boundary
- Pages
- Township and Range
- Sections
- Aliquot Part or Lot

Points of Diversion

- Allowed
- Disallowed
- Abandoned

Place of Use - Water Use Group

- 1349 (05-2174 and shares in Moab Irr. Co.)
- 1469 (05-2283 and shares in Moab Irr. Co.)
- 2503 (05-466)
- 2594 (05-581)
- 262 (05-1068, 05-2013)
- 2865 (05-901 and shares in Moab Irr. Co.)
- 668 (05-149)
- 728331 (05-3954)
- 906 (05-173)

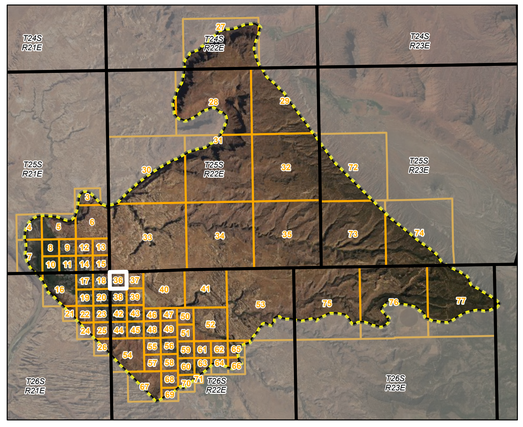

NW Section 6,
T 26S, R 22E, SLB&M

Page 36 of 77

Moab North Subdivision Hydrographic Survey
Area 05, Book 2
State of Utah, Department of Natural Resources, Division of Water Rights

Southeastern Regional Office (Price)
Division of Water Rights
Utah Department of Natural Resources
1594 W North Temple
Suite 220
Salt Lake City, UT
84114-6300
(801) 538-7240



1:1,800

0 300 600

Feet

Legend

- Moab North (05-2) Book Boundary
- Pages
- Township and Range
- Sections
- Aliquot Part or Lot

Points of Diversion

- Disallowed

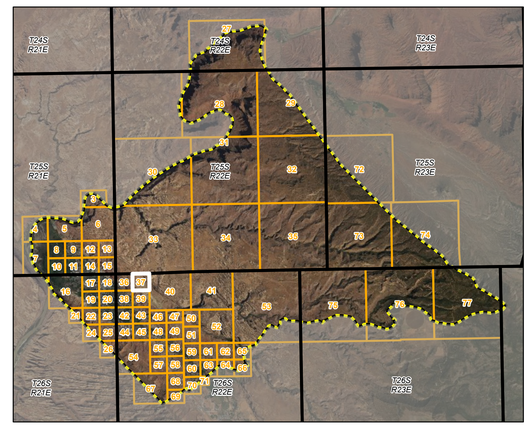

NE Section 6,
T 26S, R 22E, SLB&M

Page 37 of 77

Moab North Subdivision Hydrographic Survey
Area 05, Book 2
State of Utah, Department of Natural Resources, Division of Water Rights

Digitized by: MS, DH, CS
Field verified by: MS, BD, TR, RW, CS, BA
Reviewed by: BC, MW, GB, MD, CS
Imagery date: 2018
Date published: 30 Sept 2021

Southeastern Regional Office (Price)
Division of Water Rights
Utah Department of Natural Resources
1594 W North Temple
Suite 220
Salt Lake City, UT
84114-6300
(801) 538-7240

Moab North Subdivision Hydrographic Survey
Area 05, Book 2
State of Utah, Department of Natural Resources, Division of Water Rights

1:1,800

0 300 600
Feet

Digitized by: MS, DH, CS
Field verified by: MS, BD, TR, RW, CS, BA
Reviewed by: BC, MW, GB, MD, CS
Imagery date: 2018
Date published: 30 Sept 2021

Legend

- Moab North (05-2) Book Boundary
- Pages
- Township and Range
- Sections
- Aliquot Part or Lot

Points of Diversion
- Allowed
- Disallowed
- Abandoned

Place of Use - Water Use Group
- 1349 (05-2174 and shares in Moab Irr. Co.)
- 1814 (05-4002)
- 1882 (05-630, 05-2660)
- 2415 (05-352)
- 2443 (05-384)
- 2493 (05-444)
- 2503 (05-466)
- 2542 (05-521)
- 262 (05-1068, 05-2013)
- 2676 (05-674)
- 2865 (05-901 and shares in Moab Irr. Co.)
- 448 (05-1262)
- 476 (05-1288)
- 637819 (05-1349 and shares in Moab Irr. Co.)
- 637824 (05-1985)
- 637829 (05-864)
- 660 (05-148, 05-492)
- 668 (05-149)
- 758 (05-159)
- 836 (05-166)
- 906 (05-173)

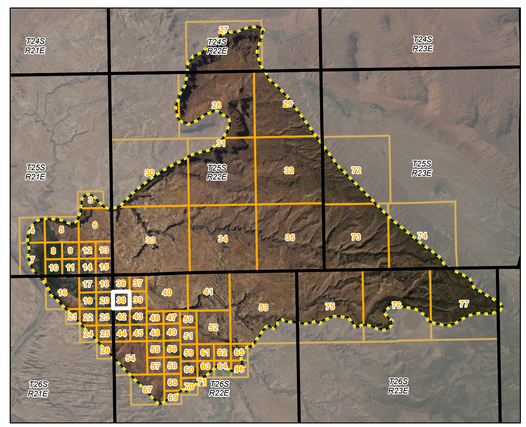

SW Section 6,
T 26S, R 22E, SLB&M

Southeastern Regional Office (Price)
Division of Water Rights
Utah Department of Natural Resources
1594 W North Temple
Suite 220
Salt Lake City, UT
84114-6300
(801) 538-7240



1:1,800

0 300 600

Feet

Legend

- Moab North (05-2) Book Boundary
- Pages
- Township and Range
- Sections
- Aliquot Part or Lot

Points of Diversion

- Allowed

Place of Use - Water Use Group

- 2493 (05-444)
- 262 (05-1068, 05-2013)

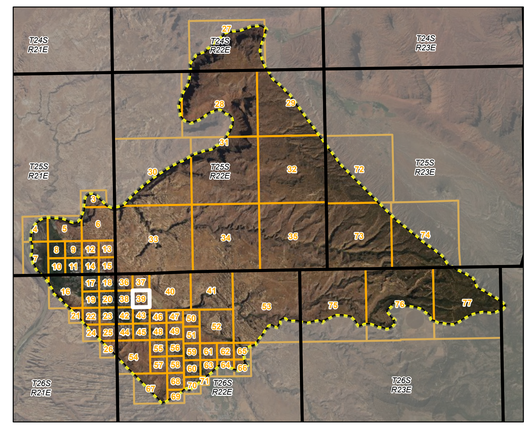

SE Section 6,
T 26S, R 22E, SLB&M

Page 39 of 77

Digitized by: MS, DH, CS
Field verified by: MS, BD, TR, RW, CS, BA
Reviewed by: BC, MW, GB, MD, CS
Imagery date: 2018
Date published: 30 Sept 2021

Moab North Subdivision Hydrographic Survey
Area 05, Book 2
State of Utah, Department of Natural Resources, Division of Water Rights

Southeastern Regional Office (Price)
Division of Water Rights
Utah Department of Natural Resources
1594 W North Temple
Suite 220
Salt Lake City, UT
84114-6300
(801) 538-7240

1:3,400

0 500 1,000
Feet

UTAH DNR WATER RIGHTS

Digitized by: MS, DH, CS
Field verified by: MS, BD, TR, RW, CS, BA
Reviewed by: BC, MW, GB, MD, CS
Imagery date: 2018
Date published: 30 Sept 2021

Moab North Subdivision Hydrographic Survey
Area 05, Book 2
State of Utah, Department of Natural Resources, Division of Water Rights

Legend

- Moab North (05-2) Book Boundary
- Pages
- Township and Range
- Sections
- Aliquot Part or Lot

ALL Section 5,
T 26S, R 22E, SLB&M

Page 40 of 77

Southeastern Regional Office (Price)
Division of Water Rights
Utah Department of Natural Resources
1594 W North Temple
Suite 220
Salt Lake City, UT
84114-6300
(801) 538-7240



1:3,400

0 500 1,000

Feet

UTAH DNR WATER RIGHTS

Digitized by: MS, DH, CS
Field verified by: MS, BD, TR, RW, CS, BA
Reviewed by: BC, MW, GB, MD, CS
Imagery date: 2018
Date published: 30 Sept 2021

Moab North Subdivision Hydrographic Survey
Area 05, Book 2
State of Utah, Department of Natural Resources, Division of Water Rights

Legend

- Moab North (05-2) Book Boundary
- Pages
- Township and Range
- Sections
- Aliquot Part or Lot

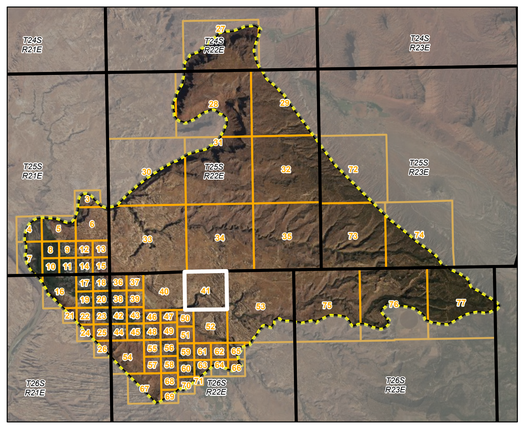

ALL Section 3,
T 26S, R 22E, SLB&M

Page 41 of 77

Southeastern Regional Office (Price)
Division of Water Rights
Utah Department of Natural Resources
1594 W North Temple
Suite 220
Salt Lake City, UT
84114-6300
(801) 538-7240

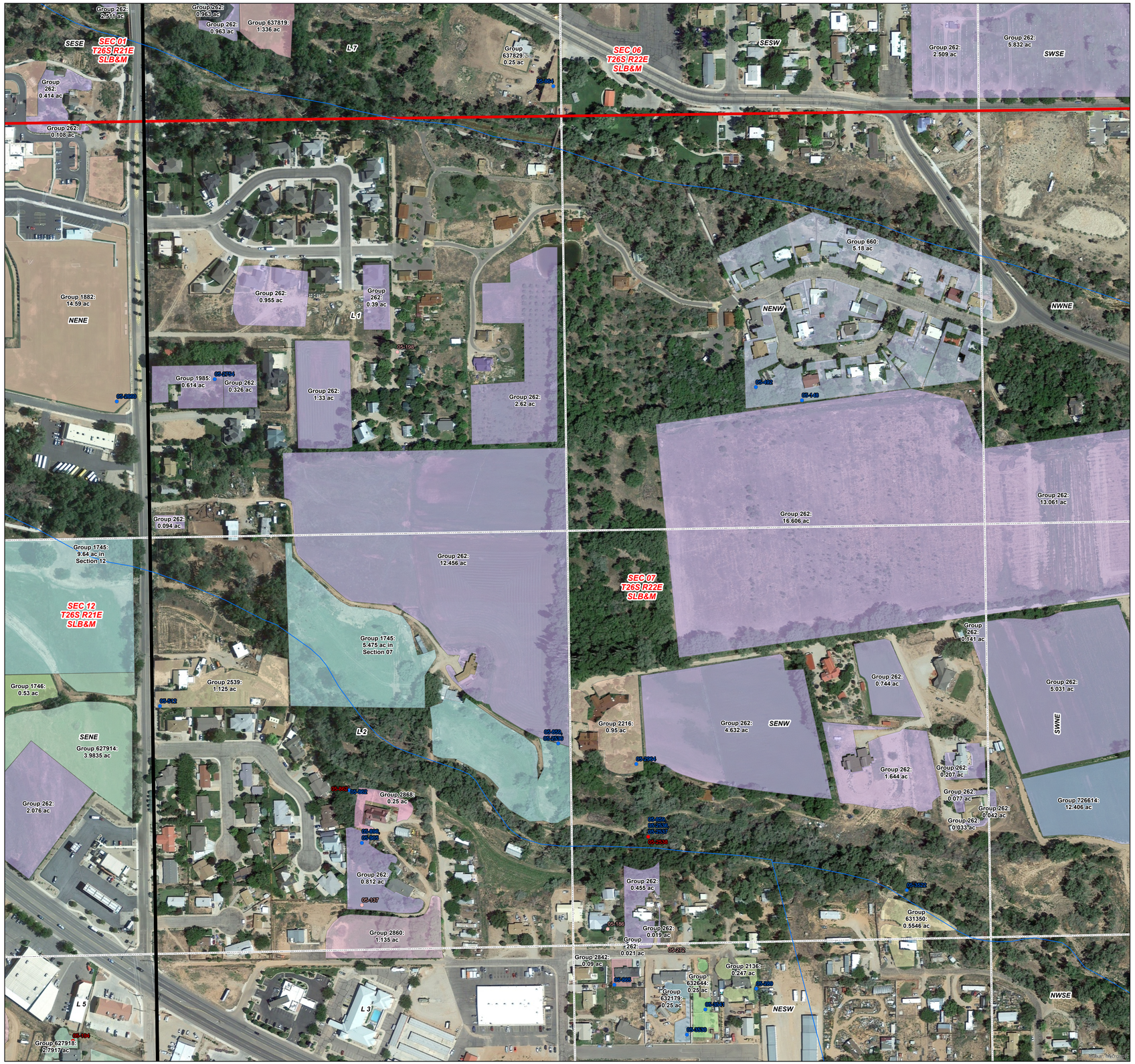
SEC 01
T26S R21E
SLB&M
SESE
SEC 06
T26S R22E
SLB&M
SESW
SWSE
SEC 12
T26S R21E
SLB&M
SEC 07
T26S R22E
SLB&M
NENE
NENW
NWNE
SENE
SENW
SWNE
NESW
NWSE
L1
L2
L3
L5
L7
Group 262: 2.511 ac
Group 262: 0.033 ac
Group 262: 0.963 ac
Group 637819: 1.336 ac
Group 637829: 0.25 ac
Group 262: 0.414 ac
Group 262: 0.108 ac
Group 262: 2.509 ac
Group 262: 5.832 ac
Group 660: 5.18 ac
Group 1882: 14.59 ac
Group 262: 0.955 ac
Group 262: 0.39 ac
Group 1985: 0.614 ac
Group 262: 0.326 ac
Group 262: 1.33 ac
Group 262: 2.62 ac
Group 262: 0.094 ac
Group 262: 15.606 ac
Group 262: 13.061 ac
Group 1745: 9.64 ac in Section 12
Group 262: 12.456 ac
Group 1745: 5.475 ac in Section 07
Group 1746: 0.53 ac
Group 2539: 1.125 ac
Group 627914: 3.9835 ac
Group 262: 2.076 ac
Group 2868: 0.25 ac
Group 262: 0.812 ac
Group 2860: 1.135 ac
Group 627918: 2.7917 ac
Group 2216: 0.95 ac
Group 262: 4.632 ac
Group 262: 0.744 ac
Group 262: 0.141 ac
Group 262: 5.031 ac
Group 262: 1.644 ac
Group 262: 0.207 ac
Group 262: 0.077 ac
Group 262: 0.042 ac
Group 262: 0.033 ac
Group 726614: 12.406 ac
Group 262: 0.455 ac
Group 262: 0.019 ac
Group 262: 0.021 ac
Group 631350: 0.5546 ac
Group 2842: 0.09 ac
Group 632644: 0.25 ac
Group 632179: 0.25 ac
Group 2136: 0.247 ac
05-494
05-1193
05-1764
05-2839
05-492
05-148
05-912
05-2536
05-2537
05-2538
05-2754
05-2964
05-2963
05-2660
05-2661
05-2662
05-2663
05-2664
05-2665
05-2666
05-2667
05-2668
05-2669
05-2670
05-2671
05-2672
05-2673
05-2674
05-2675
05-2676
05-2677
05-2678
05-2679
05-2680
05-2681
05-2682
05-2683
05-2684
05-2685
05-2686
05-2687
05-2688
05-2689
05-2690
05-2691
05-2692
05-2693
05-2694
05-2695
05-2696
05-2697
05-2698
05-2699

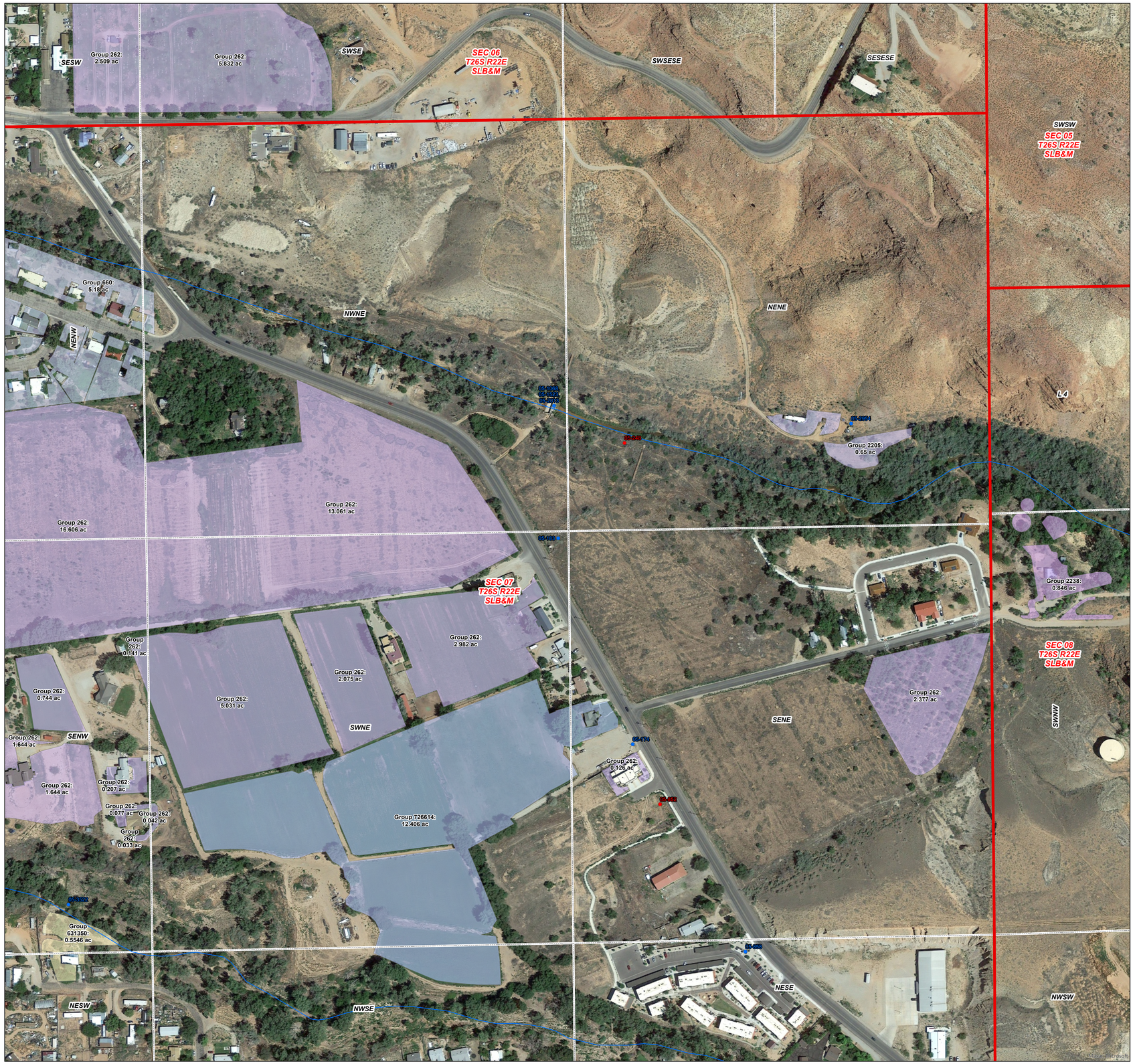

1:1,800

0 300 600

Feet

Legend

- Moab North (05-2) Book Boundary
- Pages
- Township and Range
- Sections
- Aliquot Part or Lot

Points of Diversion

- Allowed
- Disallowed

Place of Use - Water Use Group

- 2205 (05-2954)
- 2238 (05-2987)
- 262 (05-1068, 05-2013)
- 631350 (05-3522)
- 660 (05-148, 05-492)
- 726614 (05-174 and shares in Moab Irr. Co.)

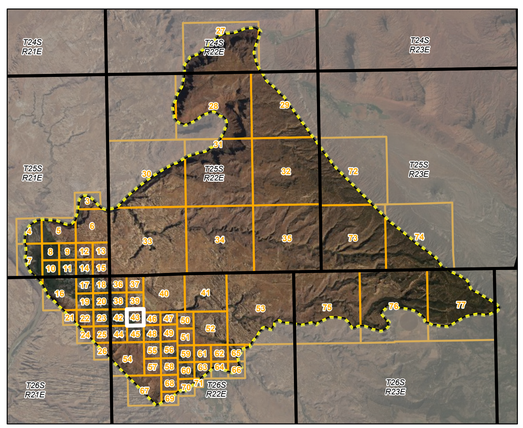

NE Section 7,
T 26S, R 22E, SLB&M

Digitized by: MS, DH, CS
Field verified by: MS, BD, TR, RW, CS, BA
Reviewed by: BC, MW, GB, MD, CS
Imagery date: 2018
Date published: 30 Sept 2021

Moab North Subdivision Hydrographic Survey
Area 05, Book 2
State of Utah, Department of Natural Resources, Division of Water Rights

Southeastern Regional Office (Price)
Division of Water Rights
Utah Department of Natural Resources
1594 W North Temple
Suite 220
Salt Lake City, UT
84114-6300
(801) 538-7240

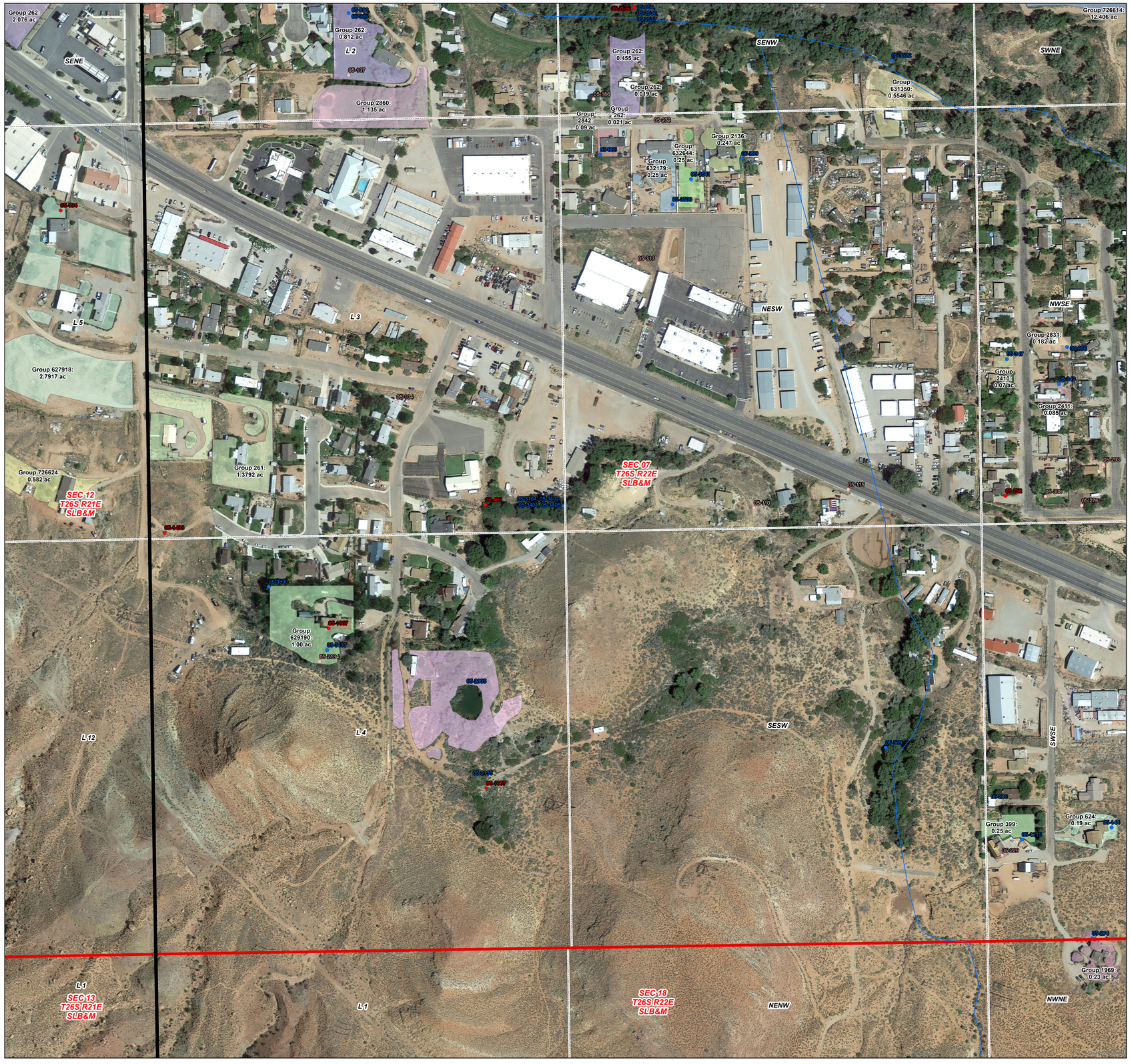

1:1,800

0 300 600

Feet

Legend

- Moab North (05-2) Book Boundary
- Pages
- Township and Range
- Sections
- Aliquot Part or Lot

Points of Diversion

- Allowed
- Disallowed
- Abandoned

Place of Use - Water Use Group

- 1308 (05-2135)
- 1969 (05-274)
- 2136 (05-289 & city water)
- 2410 (05-347)
- 2411 (05-349)
- 261 (05-3890)
- 262 (05-1068, 05-2013)
- 2831 (05-856)
- 2842 (05-865)
- 2860 (05-896, 05-3963)
- 399 (05-1215)
- 624 (05-144)
- 627918 (05-3402)
- 629190 (05-3437)
- 631350 (05-3522)
- 632179 (05-3530)
- 632644 (05-3541)
- 726614 (05-174 and shares in Moab Irr. Co.)
- 726624 (05-3405)

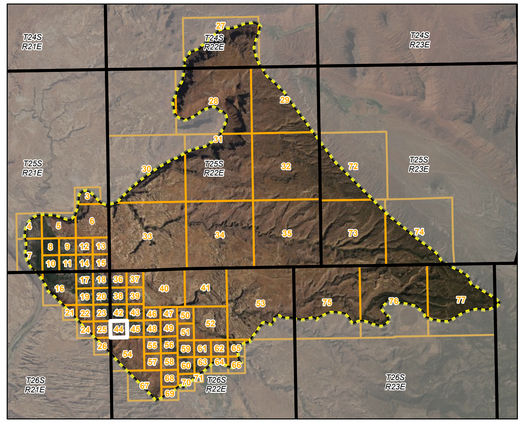

SW Section 7,
T 26S, R 22E, SLB&M

UTAH DNR WATER RIGHTS

Digitized by: MS, DH, CS
Field verified by: MS, BD, TR, RW, CS, BA
Reviewed by: BC, MW, GB, MD, CS
Imagery date: 2018
Date published: 30 Sept 2021

Moab North Subdivision Hydrographic Survey
Area 05, Book 2
State of Utah, Department of Natural Resources, Division of Water Rights

Southeastern Regional Office (Price)
Division of Water Rights
Utah Department of Natural Resources
1594 W North Temple
Suite 220
Salt Lake City, UT
84114-6300
(801) 538-7240

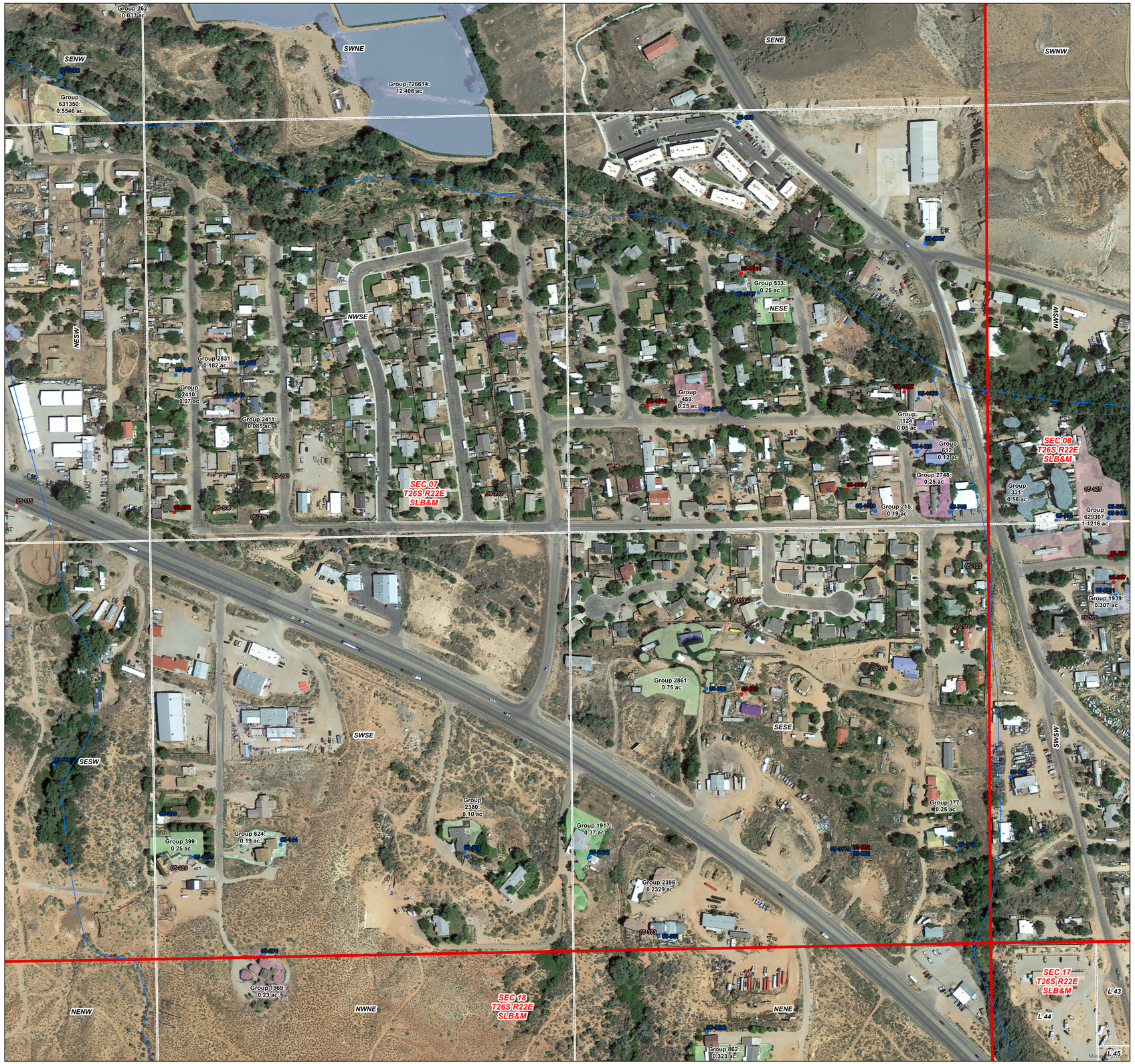
Group 262: 0.033 ac
SENW
05-5522
Group 631350: 0.5546 ac
SWNE
Group 726614: 12.406 ac
SENE
05-4439
SWNW
05-4437
Group 533: 0.25 ac
05-4427
NESE
NESW
NWSE
Group 2831: 0.182 ac
05-4417
05-4418
Group 2410: 0.07 ac
05-4419
Group 2411: 0.0055 ac
05-4423
Group 459: 0.25 ac
05-4270
05-4427
05-4429
Group 1124: 0.05 ac
05-4428
Group 612: 0.12 ac
Group 2748: 0.25 ac
05-4424
SEC 07 T26S R22E SLB&M
SEC 08 T26S R22E SLB&M
Group 331: 0.56 ac
05-4425
05-116
05-4422
05-4426
Group 215: 0.19 ac
05-4421
05-4423
Group 629307: 1.1216 ac
05-4431
05-4432
05-4433
05-4434
05-4435
05-4436
05-4437
05-4438
05-4439
05-4440
05-4441
05-4442
05-4443
05-4444
05-4445
05-4446
05-4447
05-4448
05-4449
05-4450
05-4451
05-4452
05-4453
05-4454
05-4455
05-4456
05-4457
05-4458
05-4459
05-4460
05-4461
05-4462
05-4463
05-4464
05-4465
05-4466
05-4467
05-4468
05-4469
05-4470

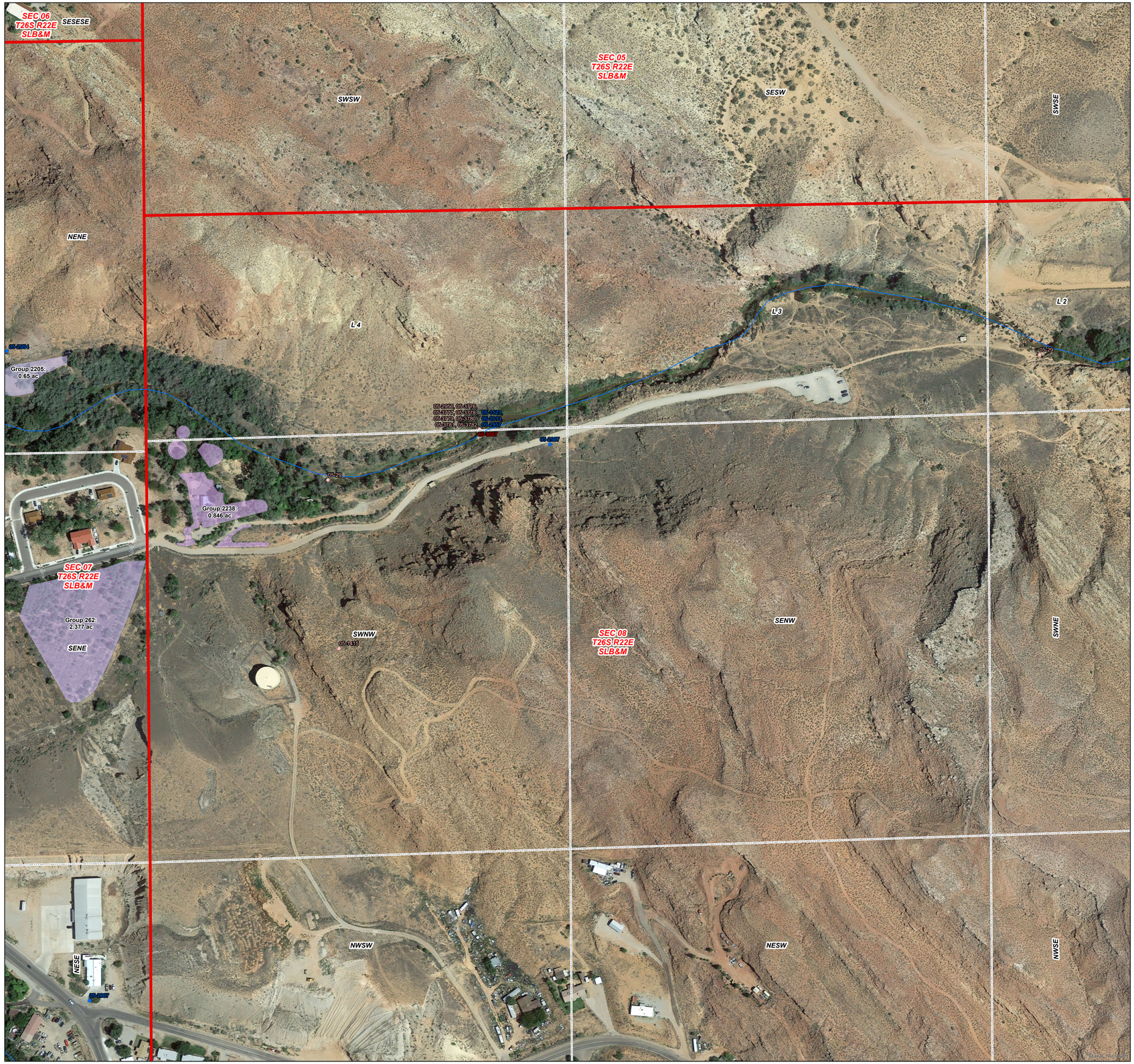

1:1,800

0 300 600

Feet

UTAH DNR WATER RIGHTS

Digitized by: MS, DH, CS
Field verified by: MS, BD, TR, RW, CS, BA
Reviewed by: BC, MW, GB, MD, CS
Imagery date: 2018
Date published: 30 Sept 2021

Moab North Subdivision Hydrographic Survey
Area 05, Book 2
State of Utah, Department of Natural Resources, Division of Water Rights

Legend

- Moab North (05-2) Book Boundary
- Pages
- Township and Range
- Sections
- Aliquot Part or Lot

Points of Diversion

- Allowed
- Disallowed
- Abandoned

Place of Use - Water Use Group

- 2205 (05-2954)
- 2238 (05-2987)
- 262 (05-1068, 05-2013)

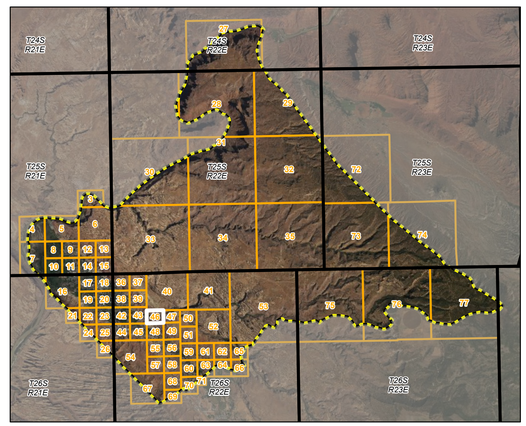

NW Section 8,
T 26S, R 22E, SLB&M

Southeastern Regional Office (Price)
Division of Water Rights
Utah Department of Natural Resources
1594 W North Temple
Suite 220
Salt Lake City, UT
84114-6300
(801) 538-7240

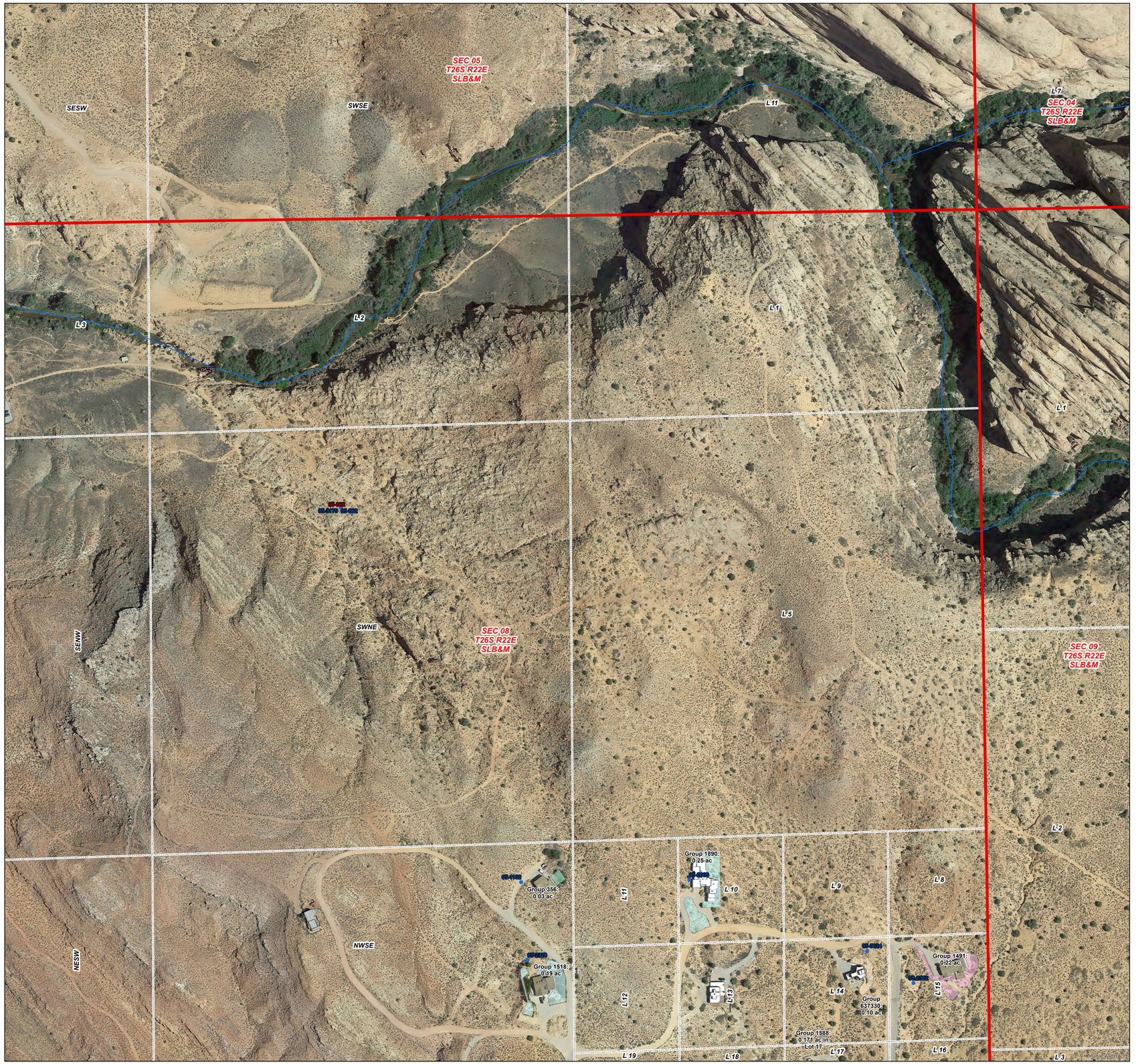

1:1,800

0 300 600

Feet

UTAH DNR WATER RIGHTS

Digitized by: MS, DH, CS
Field verified by: MS, BD, TR, RW, CS, BA
Reviewed by: BC, MW, GB, MD, CS
Imagery date: 2018
Date published: 30 Sept 2021

Moab North Subdivision Hydrographic Survey
Area 05, Book 2
State of Utah, Department of Natural Resources, Division of Water Rights

Legend

- Moab North (05-2) Book Boundary
- Pages
- Township and Range
- Sections
- Aliquot Part or Lot

Points of Diversion

- Allowed
- Abandoned

Place of Use - Water Use Group

- 1491 (05-2302)
- 1518 (05-2328)
- 1588 (05-2393)
- 1890 (05-2668)
- 356 (05-1162)
- 637330 (05-3624)

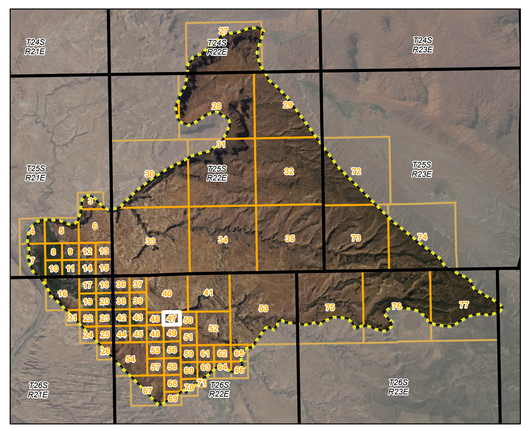

NE Section 8,
T 26S, R 22E, SLB&M

Southeastern Regional Office (Price)
Division of Water Rights
Utah Department of Natural Resources
1594 W North Temple
Suite 220
Salt Lake City, UT
84114-6300
(801) 538-7240



1:1,800

0 300 600

Feet

Legend

- Moab North (05-2) Book Boundary
- Pages
- Township and Range
- Sections
- Aliquot Part or Lot

Points of Diversion

- Allowed
- Disallowed
- Abandoned

Place of Use - Water Use Group

- 1124 (05-1950)
- 1344 (05-217)
- 1740 (05-714, 05-2530)
- 1939 (05-2711)
- 2075 (05-2834)
- 2101 (05-205, 05-2859)
- 215 (05-1018)
- 242 (05-1048)
- 2654 (05-646)
- 2703 (05-704)
- 2720 (05-725)
- 2748 (05-765)
- 2844 (05-867)
- 2866 (05-902)
- 331 (05-114)
- 377 (05-119)
- 499 (05-1312)
- 513 (05-1326)
- 612 (05-1426)
- 629307 (05-3441)
- 725956 (05-3408)
- 725963 (05-283)

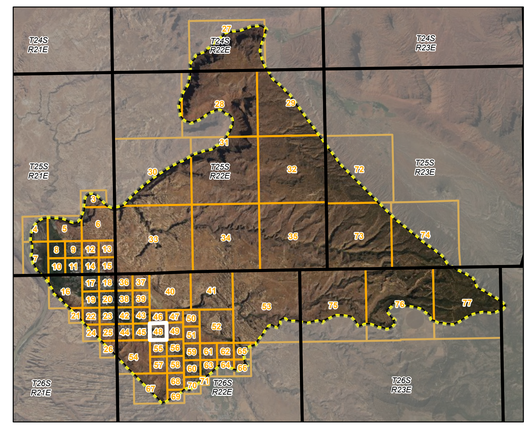

SW Section 8,
T 26S, R 22E, SLB&M

Page 48 of 77

Digitized by: MS, DH, CS
Field verified by: MS, BD, TR, RW, CS, BA
Reviewed by: BC, MW, GB, MD, CS
Imagery date: 2018
Date published: 30 Sept 2021

Moab North Subdivision Hydrographic Survey
Area 05, Book 2
State of Utah, Department of Natural Resources, Division of Water Rights

Southeastern Regional Office (Price)
Division of Water Rights
Utah Department of Natural Resources
1594 W North Temple
Suite 220
Salt Lake City, UT
84114-6300
(801) 538-7240


SENW
SWNE
NESW
NWSE
SESW
SWSE
NENE
NWNE
L 5
L 11
L 10
L 9
L 8
L 2
L 12
L 13
L 14
L 15
L 19
L 18
L 17
L 16
L 20
L 21
L 22
L 23
L 3
L 7
L 8
L 9
L 10
L 37
L 38
L 15
L 16
L 17
L 18
SEC 08
T26S R22E
SLB&M
SEC 09
T26S R22E
SLB&M
SEC 17
T26S R22E
SLB&M
05-1162
Group 356:
0.03 ac
05-2966
Group 1518:
0.19 ac
05-2966
Group 1890:
0.25 ac
05-3624
Group 637330:
0.10 ac
05-3327
Group 1491:
0.22 ac
05-2966
Group 1588:
0.171 ac
in Lot 17
Group 1588:
0.171 ac
in Lot 17
05-3327
Group
624714:
0.22 ac
05-3560
Group 475:
0.25 ac
05-2966
Group
2218:
0.05 ac
Group 1588:
0.04 ac
in Lot 22
Group 1588:
0.04 ac
in Lot 22
05-3560
Group
633655:
0.25 ac
05-714
05-2859
Group 1740:
0.56 ac
05-1326
Group 513:
0.25 ac
05-434
Group 2703:
0.25 ac
05-434
Group 2866:
2.581 ac
05-646
Group 2654:
0.32 ac
05-646
05-679
05-679
Group
725956:
0.80 ac
05-902
05-1326
05-1326
05-1326

Moab North Subdivision Hydrographic Survey
Area 05, Book 2
State of Utah, Department of Natural Resources, Division of Water Rights

Digitized by: MS, DH, CS
Field verified by: MS, BD, TR, RW, CS, BA
Reviewed by: BC, MW, GB, MD, CS
Imagery date: 2018
Date published: 30 Sept 2021

1:1,800

0 300 600
Feet

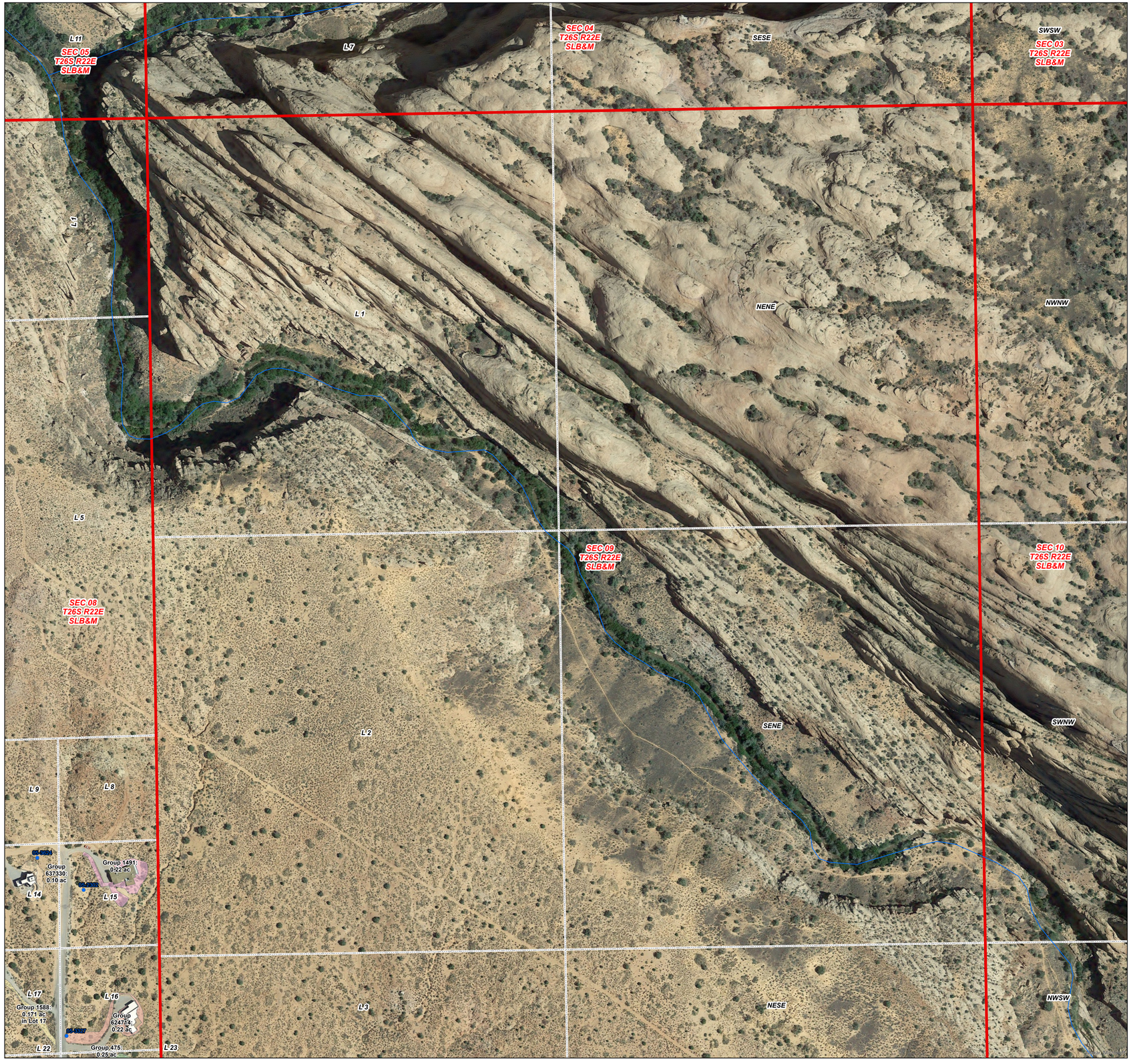

Legend

- Moab North (05-2) Book Boundary
- Pages
- Township and Range
- Sections
- Aliquot Part or Lot

Points of Diversion

- Allowed

Place of Use - Water Use Group

- 1491 (05-2302)
- 1588 (05-2393)
- 475 (05-1287)
- 624714 (05-3327)
- 637330 (05-3624)

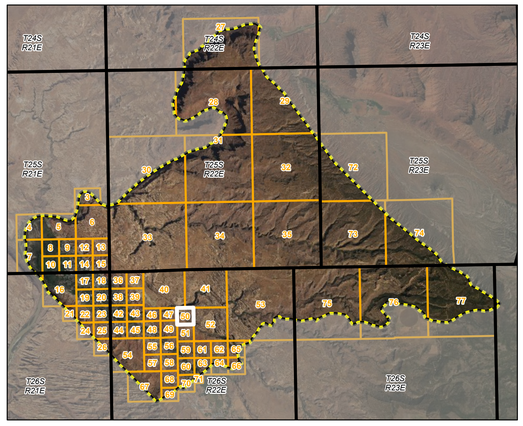

N 1/2 Section 9,
T 26S, R 22E, SLB&M

Southeastern Regional Office (Price)
Division of Water Rights
Utah Department of Natural Resources
1594 W North Temple
Suite 220
Salt Lake City, UT
84114-6300
(801) 538-7240

Moab North Subdivision Hydrographic Survey
Area 05, Book 2
State of Utah, Department of Natural Resources, Division of Water Rights

1:1,800

0 300 600
Feet

Digitized by: MS, DH, CS
Field verified by: MS, BD, TR, RW, CS, BA
Reviewed by: BC, MW, GB, MD, CS
Imagery date: 2018
Date published: 30 Sept 2021

Legend

- Moab North (05-2) Book Boundary
- Pages
- Township and Range
- Sections
- Aliquot Part or Lot

Points of Diversion

- Allowed
- Disallowed

Place of Use - Water Use Group

- 1491 (05-2302)
- 1588 (05-2393)
- 2488 (05-439)
- 2680 (05-679)
- 2798 (05-819)
- 2910 (05-964)
- 364 (05-1171)
- 471 (05-1283)
- 475 (05-1287)
- 624714 (05-3327)
- 637330 (05-3624)

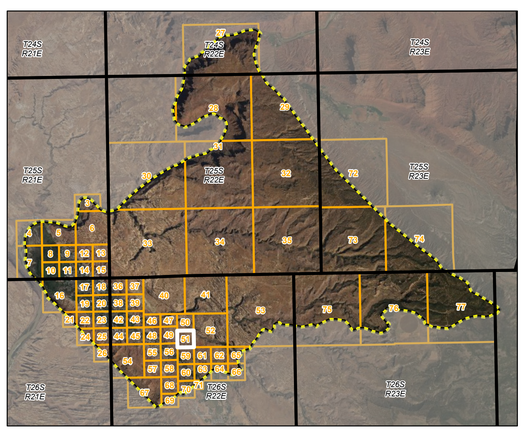

S 1/2 Section 9,
T 26S, R 22E, SLB&M

Southeastern Regional Office (Price)
Division of Water Rights
Utah Department of Natural Resources
1594 W North Temple
Suite 220
Salt Lake City, UT
84114-6300
(801) 538-7240

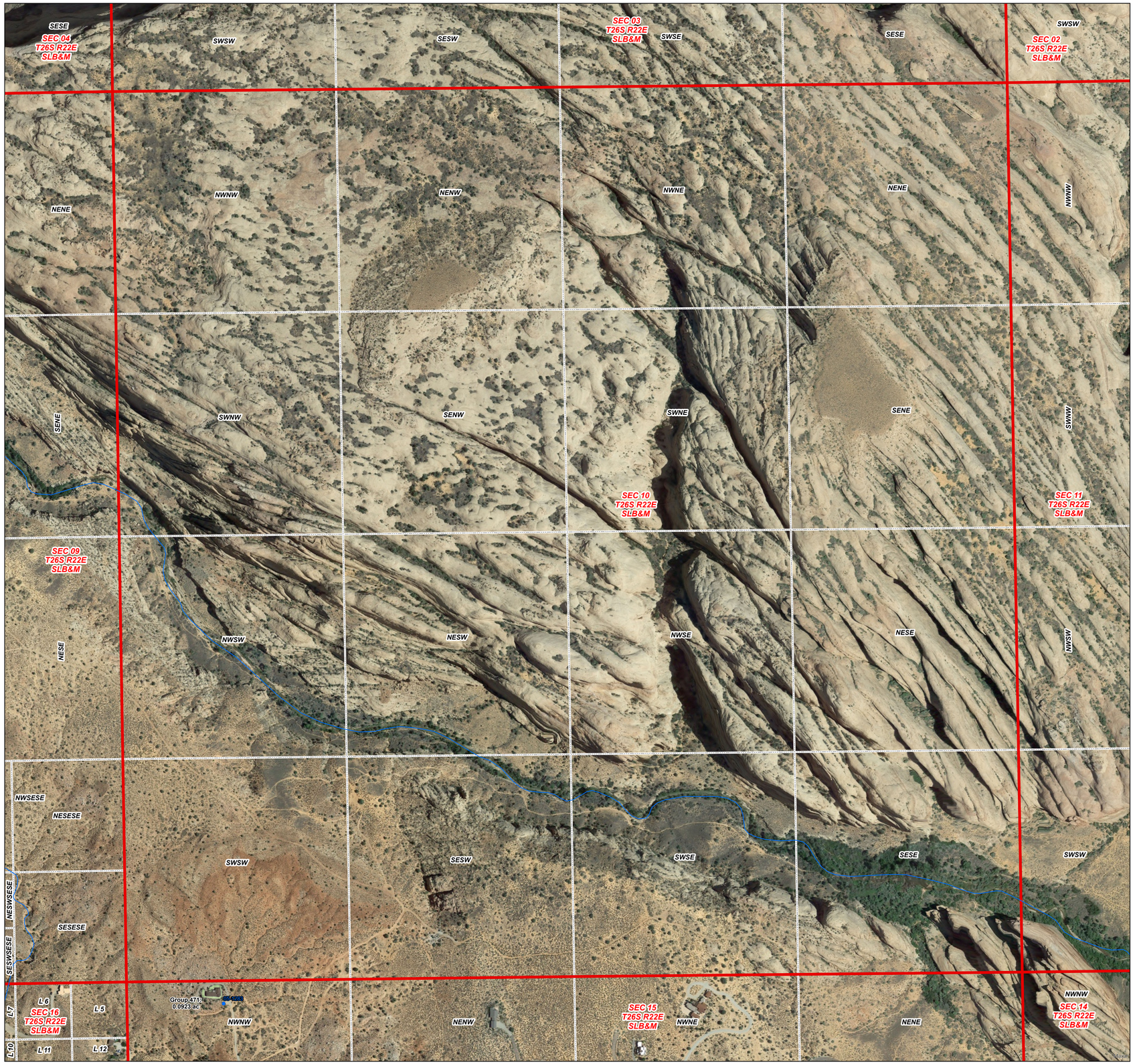

1:3,400

0 500 1,000

Feet

Legend

- Moab North (05-2) Book Boundary
- Pages
- Township and Range
- Sections
- Aliquot Part or Lot

Points of Diversion

- Allowed

Place of Use - Water Use Group

- 471 (05-1283)

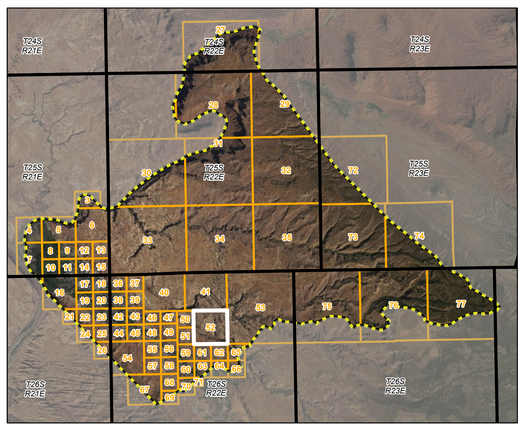

ALL Section 10,
T 26S, R 22E, SLB&M

Moab North Subdivision Hydrographic Survey
Area 05, Book 2
State of Utah, Department of Natural Resources, Division of Water Rights

Digitized by: MS, DH, CS
Field verified by: MS, BD, TR, RW, CS, BA
Reviewed by: BC, MW, GB, MD, CS
Imagery date: 2018
Date published: 30 Sept 2021

Southeastern Regional Office (Price)
Division of Water Rights
Utah Department of Natural Resources
1594 W North Temple
Suite 220
Salt Lake City, UT
84114-6300
(801) 538-7240

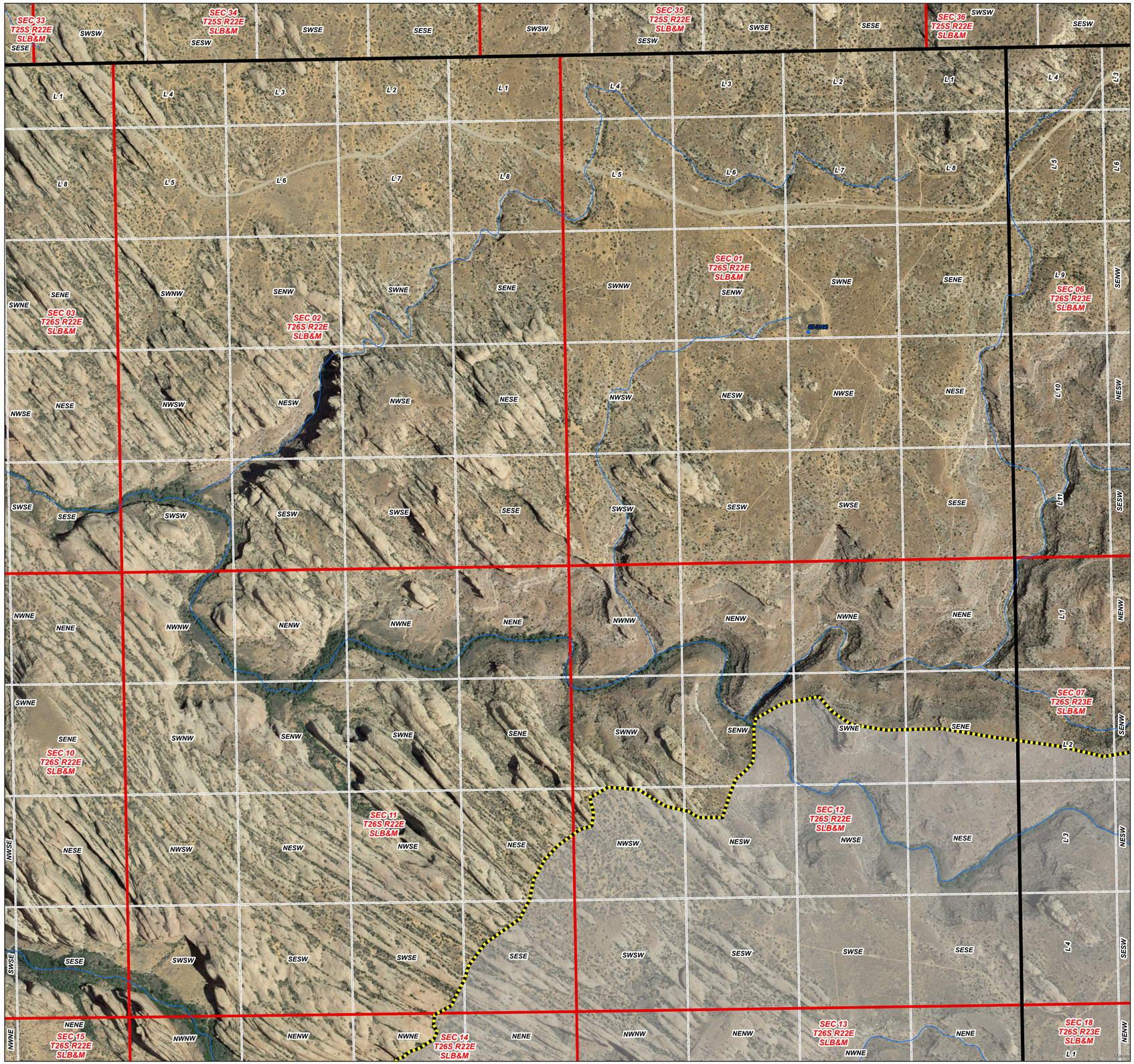

1:6,800

0 1,000 2,000

Feet

UTAH DNR WATER RIGHTS

Digitized by: MS, DH, CS
Field verified by: MS, BD, TR, RW, CS, BA
Reviewed by: BC, MW, GB, MD, CS
Imagery date: 2018
Date published: 30 Sept 2021

Moab North Subdivision Hydrographic Survey
Area 05, Book 2
State of Utah, Department of Natural Resources, Division of Water Rights

Legend

- Moab North (05-2) Book Boundary
- Pages
- Township and Range
- Sections
- Aliquot Part or Lot

Points of Diversion

- Allowed

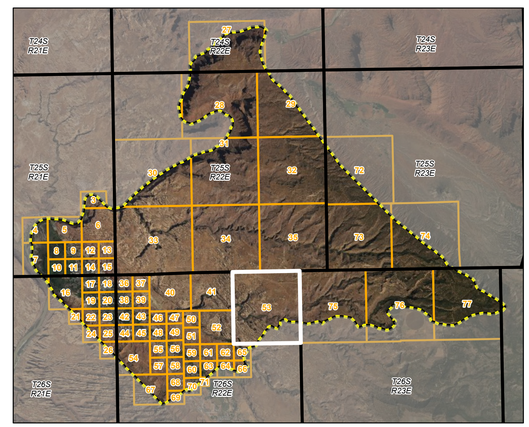

ALL Section 1, 2, 11, 12,
T 26S, R 22E, SLB&M

Page 53 of 77

Southeastern Regional Office (Price)
Division of Water Rights
Utah Department of Natural Resources
1594 W North Temple
Suite 220
Salt Lake City, UT
84114-6300
(801) 538-7240



1:3,400

0 500 1,000
Feet

Legend

- Moab North (05-2) Book Boundary
- Pages
- Township and Range
- Sections
- Aliquot Part or Lot

Points of Diversion

- Allowed
- Disallowed
- Abandoned

Place of Use - Water Use Group

- 1917 (05-2692)
- 1969 (05-274)
- 2380 (05-314)
- 2396 (05-331)
- 377 (05-119)
- 399 (05-1215)
- 624 (05-144)
- 862 (05-1688 & city water)

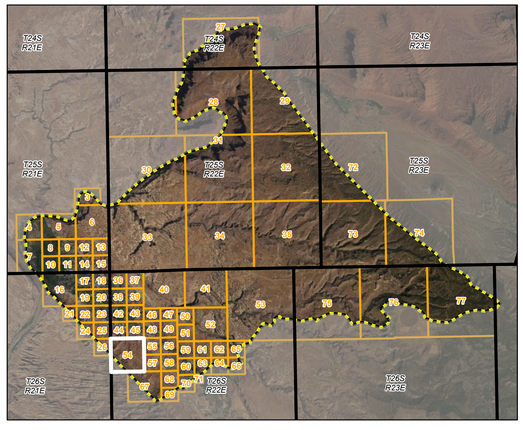

ALL Section 18,
T 26S, R 22E, SLB&M

Page 54 of 77

Digitized by: MS, DH, CS
Field verified by: MS, BD, TR, RW, CS, BA
Reviewed by: BC, MW, GB, MD, CS
Imagery date: 2018
Date published: 30 Sept 2021

Moab North Subdivision Hydrographic Survey
Area 05, Book 2
State of Utah, Department of Natural Resources, Division of Water Rights

Southeastern Regional Office (Price)
Division of Water Rights
Utah Department of Natural Resources
1594 W North Temple
Suite 220
Salt Lake City, UT
84114-6300
(801) 538-7240

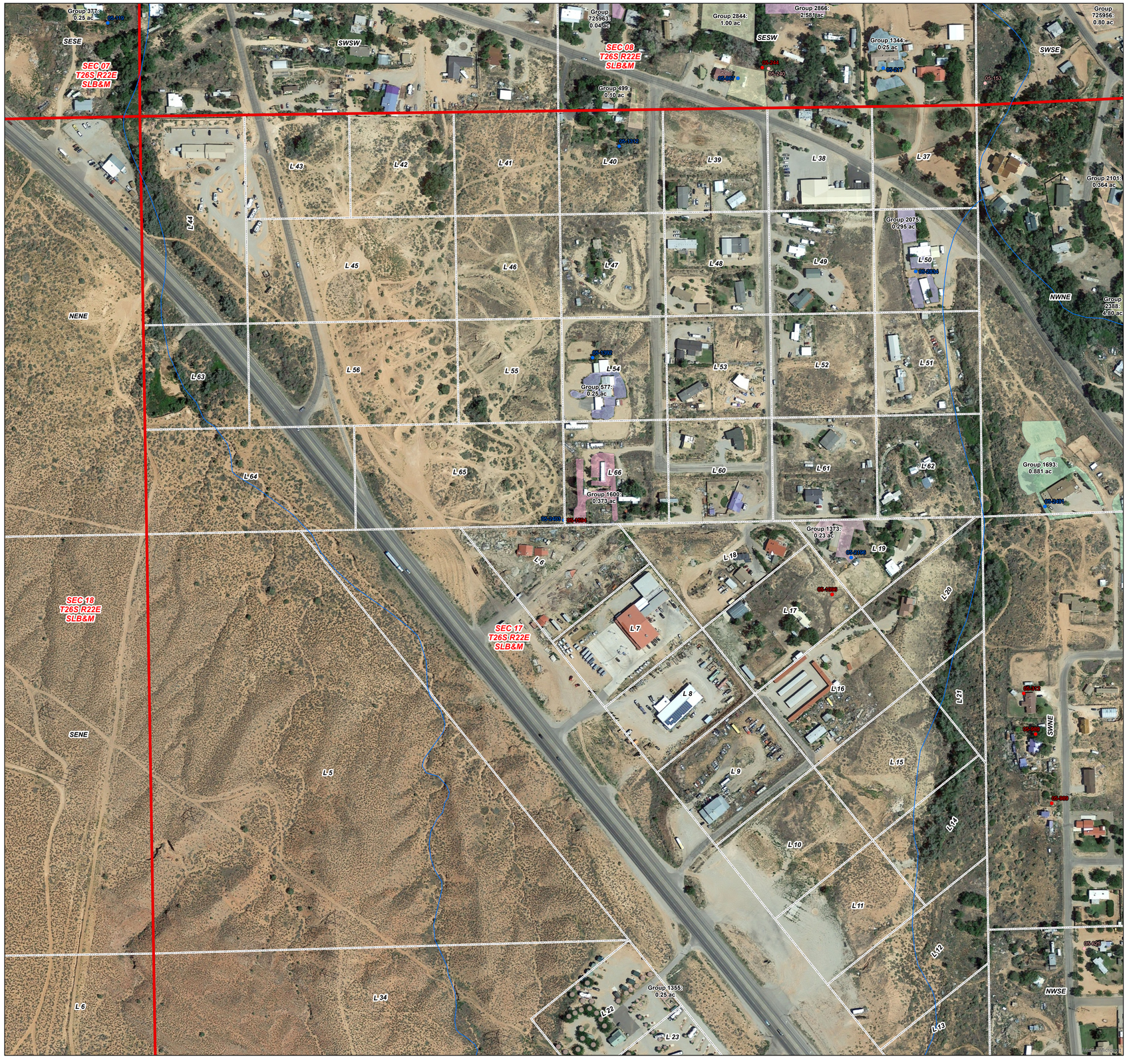

1:1,800

0 300 600

Feet

Legend

- Moab North (05-2) Book Boundary
- Pages
- Township and Range
- Sections
- Aliquot Part or Lot

Points of Diversion

- Allowed
- Disallowed
- Abandoned

Place of Use - Water Use Group

- 1344 (05-217)
- 1355 (05-218)
- 1373 (05-2196)
- 1600 (05-2403)
- 1693 (05-2491)
- 2075 (05-2834)
- 2101 (05-205, 05-2859)
- 2388 (05-323, 05-434)
- 2844 (05-867)
- 2866 (05-902)
- 377 (05-119)
- 499 (05-1312)
- 577 (05-1392)
- 725956 (05-3408)
- 725963 (05-283)

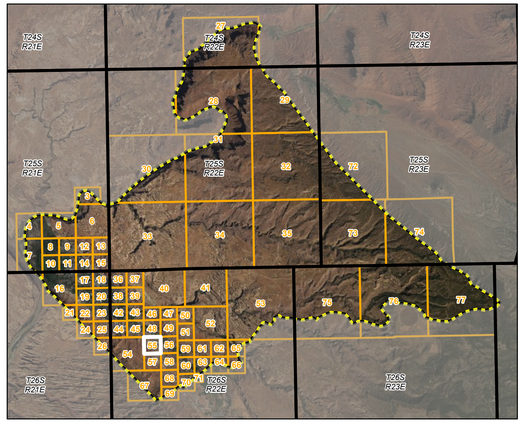

NW Section 17,
T 26S, R 22E, SLB&M

UTAH DNR WATER RIGHTS

Digitized by: MS, DH, CS
Field verified by: MS, BD, TR, RW, CS, BA
Reviewed by: BC, MW, GB, MD, CS
Imagery date: 2018
Date published: 30 Sept 2021

Moab North Subdivision Hydrographic Survey
Area 05, Book 2
State of Utah, Department of Natural Resources, Division of Water Rights

Southeastern Regional Office (Price)
Division of Water Rights
Utah Department of Natural Resources
1594 W North Temple
Suite 220
Salt Lake City, UT
84114-6300
(801) 538-7240



1:1,800

0 300 600

Feet

Legend

- Moab North (05-2) Book Boundary
- Pages
- Township and Range
- Sections
- Aliquot Part or Lot

Points of Diversion

- Allowed
- Disallowed
- Abandoned

Place of Use - Water Use Group

- 1256 (05-209, 05-212)
- 1344 (05-217)
- 1373 (05-2196)
- 1693 (05-2491)
- 2019 (05-2783)
- 2075 (05-2834)
- 2101 (05-205, 05-2859)
- 2388 (05-323, 05-434)
- 2509 (05-471, 05-568 and water from GWSSA)
- 2654 (05-646)
- 2680 (05-679)
- 2703 (05-704)
- 2798 (05-819)
- 2866 (05-902)
- 2905 (05-957)
- 2930 (05-991)
- 447 (05-1261)
- 478 (05-129)
- 543 (05-794, 05-1358)
- 634582 (05-3571)
- 637950 (05-1523)
- 725956 (05-3408)
- 729338 (05-122)
- 781 (05-161)
- 944 (05-177)
- 995 (05-182)

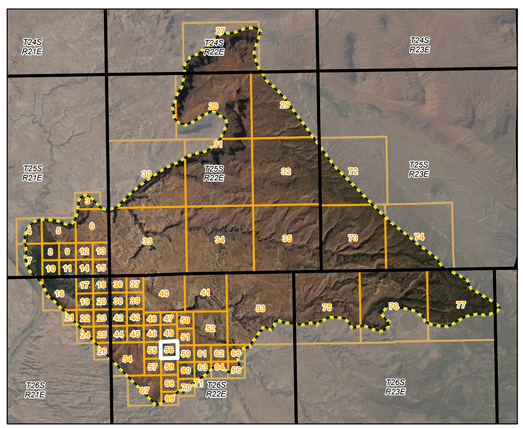

NE Section 17,
T 26S, R 22E, SLB&M

Digitized by: MS, DH, CS
Field verified by: MS, BD, TR, RW, CS, BA
Reviewed by: BC, MW, GB, MD, CS
Imagery date: 2018
Date published: 30 Sept 2021

Moab North Subdivision Hydrographic Survey
Area 05, Book 2
State of Utah, Department of Natural Resources, Division of Water Rights

Southeastern Regional Office (Price)
Division of Water Rights
Utah Department of Natural Resources
1594 W North Temple
Suite 220
Salt Lake City, UT
84114-6300
(801) 538-7240

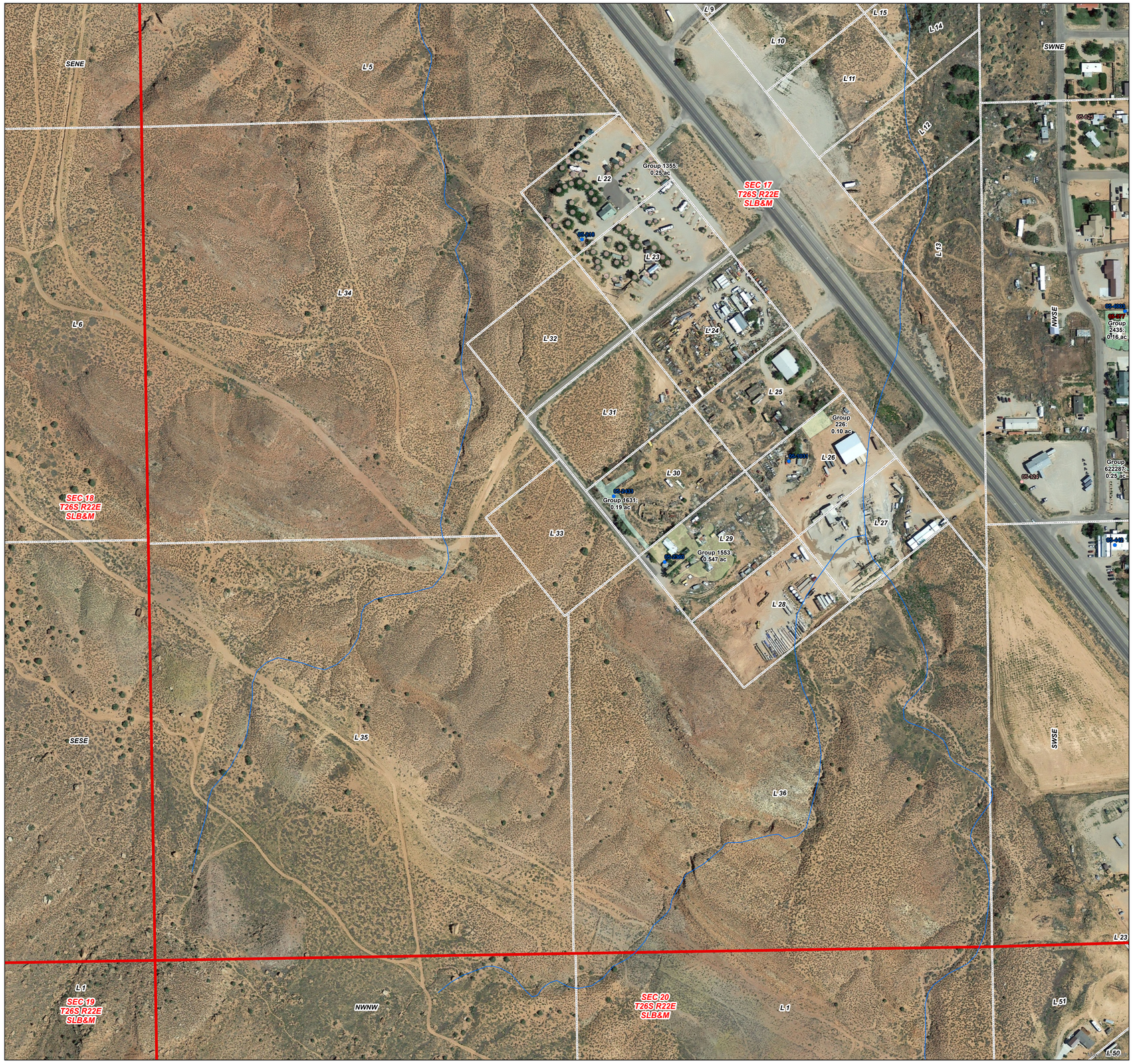

1:1,800

0 300 600

Feet

Legend

- Moab North (05-2) Book Boundary
- Pages
- Township and Range
- Sections
- Aliquot Part or Lot

Points of Diversion

- Allowed
- Disallowed
- Abandoned

Place of Use - Water Use Group

- 1355 (05-218)
- 1553 (05-2360)
- 1631 (05-2433)
- 226 (05-1031)
- 2435 (05-4003)
- 622287 (05-3145)

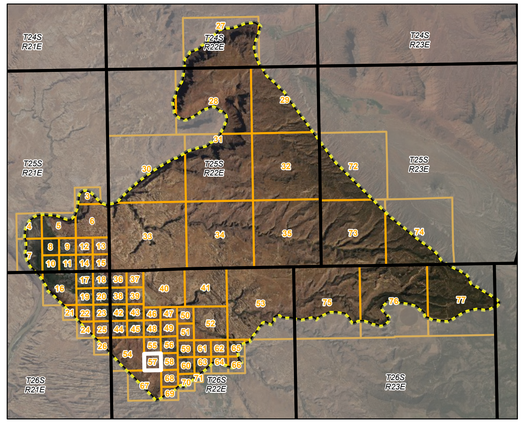

SW Section 17,
T 26S, R 22E, SLB&M

Digitized by: MS, DH, CS
Field verified by: MS, BD, TR, RW, CS, BA
Reviewed by: BC, MW, GB, MD, CS
Imagery date: 2018
Date published: 30 Sept 2021

Moab North Subdivision Hydrographic Survey
Area 05, Book 2
State of Utah, Department of Natural Resources, Division of Water Rights

Southeastern Regional Office (Price)
Division of Water Rights
Utah Department of Natural Resources
1594 W North Temple
Suite 220
Salt Lake City, UT
84114-6300
(801) 538-7240


SWNE
SENE
NWSE
NESE
SWSE
SESE
Group 995: 0.25 ac
Group 781: 0.22 ac
Group 2509: 6.279 ac
Group 637950: 1.29 ac
Group 543: 3.35 ac in Section 17
Group 637950: 0.25 ac
Group 637950: 0.442 ac
Group 543: 4.90 ac in Section 16
Group 2435: 0.16 ac
Group 622287: 0.25 ac
Group 2527: 0.12 ac
Group 2683: 0.25 ac
Group 2646: 1.45 ac
Group 2919: 0.303 ac
Group 637950: 0.12 ac
Group 637950: 0.011 ac
Group 637950: 0.20 ac
Group 335: 0.25 ac
Group 605: 0.792 ac
Group 378: 0.431 ac
SEC 17 T26S R22E SLB&M
SEC 16 T26S R22E SLB&M
SEC 20 T26S R22E SLB&M
L 1
L 2
L 3
L 4
L 9
L 11
L 12
L 13
L 14
L 15
L 17
L 20
L 21
L 22
L 23
L 24
L 28
L 36
L 50
L 51
05-167
05-213
05-267
05-272
05-273
05-274
05-275
05-276
05-277
05-278
05-279
05-280
05-281
05-282
05-283
05-284
05-285
05-286
05-287
05-288
05-289
05-290
05-291
05-292
05-293
05-294
05-295
05-296
05-297
05-298
05-299
05-300
05-301
05-302
05-303
05-304
05-305
05-306
05-307
05-308
05-309
05-310
05-311



1:1,800

0 300 600

Feet

Legend

- Moab North (05-2) Book Boundary
- Pages
- Township and Range
- Sections
- Aliquot Part or Lot

Points of Diversion

- Allowed
- Disallowed
- Abandoned

Place of Use - Water Use Group

- 1256 (05-209, 05-212)
- 1547 (05-2353)
- 2019 (05-2783)
- 2348 (05-309, 05-501)
- 2409 (05-346, 05-557)
- 2419 (05-357)
- 2527 (05-498)
- 2551 (05-532)
- 2653 (05-645)
- 2704 (05-705)
- 2735 (05-748)
- 2798 (05-819)
- 2901 (05-952)
- 2905 (05-957)
- 2910 (05-964)
- 376 (05-1189, 05-2035)
- 446 (05-126)
- 455 (05-127)
- 471 (05-1283)
- 514 (05-1327)
- 543 (05-794, 05-1358)
- 608 (05-1422)
- 616 (05-143, 05-552, 05-1203)
- 637950 (05-1523)
- 850 (05-1675)

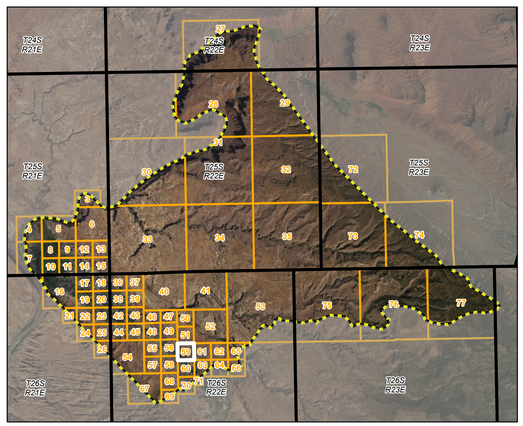

N 1/2 Section 16,
T 26S, R 22E, SLB&M

Digitized by: MS, DH, CS
Field verified by: MS, BD, TR, RW, CS, BA
Reviewed by: BC, MW, GB, MD, CS
Imagery date: 2018
Date published: 30 Sept 2021

Moab North Subdivision Hydrographic Survey
Area 05, Book 2
State of Utah, Department of Natural Resources, Division of Water Rights

Southeastern Regional Office (Price)
Division of Water Rights
Utah Department of Natural Resources
1594 W North Temple
Suite 220
Salt Lake City, UT
84114-6300
(801) 538-7240



1:900

0 150 300

Feet

Legend

- Moab North (05-2) Book Boundary
- Pages
- Township and Range
- Sections
- Aliquot Part or Lot

Points of Diversion

- Allowed
- Disallowed
- Abandoned

Place of Use - Water Use Group

- 1791 (05-258)
- 1825 (05-261)
- 1870 (05-265)
- 2297 (05-3042)
- 230 (05-1036)
- 2330 (05-3073)
- 2409 (05-346, 05-557)
- 2428 (05-368)
- 2457 (05-400)
- 2896 (05-948)
- 2919 (05-977)
- 367 (05-118)
- 592 (05-1408)
- 637950 (05-1523)
- 679 (05-1514)
- 726615 (05-3764)
- 789 (05-1617)

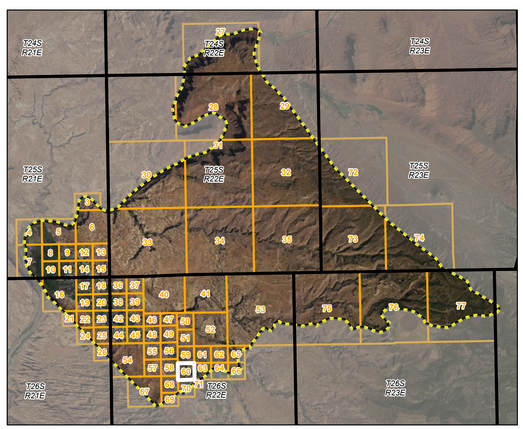

S 1/2 Section 16,
T 26S, R 22E, SLB&M

Digitized by: MS, DH, CS
Field verified by: MS, BD, TR, RW, CS, BA
Reviewed by: BC, MW, GB, MD, CS
Imagery date: 2018
Date published: 30 Sept 2021

Moab North Subdivision Hydrographic Survey
Area 05, Book 2
State of Utah, Department of Natural Resources, Division of Water Rights

Southeastern Regional Office (Price)
Division of Water Rights
Utah Department of Natural Resources
1594 W North Temple
Suite 220
Salt Lake City, UT
84114-6300
(801) 538-7240



1:1,800

0 300 600

Feet

UTAH DNR WATER RIGHTS

Digitized by: MS, DH, CS
Field verified by: MS, BD, TR, RW, CS, BA
Reviewed by: BC, MW, GB, MD, CS
Imagery date: 2018
Date published: 30 Sept 2021

Moab North Subdivision Hydrographic Survey
Area 05, Book 2
State of Utah, Department of Natural Resources, Division of Water Rights

Legend

- Moab North (05-2) Book Boundary
- Pages
- Township and Range
- Sections
- Aliquot Part or Lot

Points of Diversion

- Allowed
- Disallowed
- Abandoned

Place of Use - Water Use Group

- 1587 (05-2392)
- 2348 (05-309, 05-501)
- 254 (05-1061)
- 265 (05-1070)
- 2730 (05-741)
- 385 (05-1198, 05-2629)
- 389 (05-1200)
- 395 (05-1206)
- 471 (05-1283)
- 514 (05-1327)
- 608 (05-1422)
- 616 (05-143, 05-552, 05-1203)
- 787 (05-1615)
- 850 (05-1675)

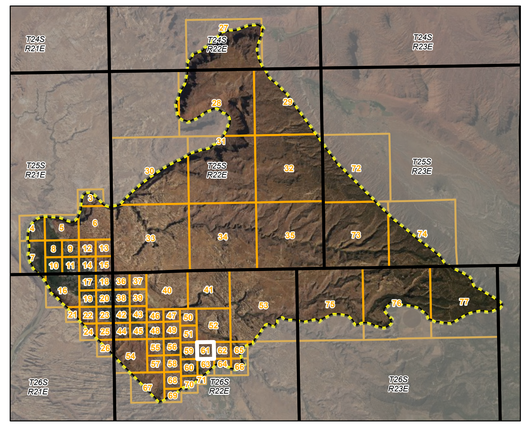

NW Section 15,
T 26S, R 22E, SLB&M

Page 61 of 77

Southeastern Regional Office (Price)
Division of Water Rights
Utah Department of Natural Resources
1594 W North Temple
Suite 220
Salt Lake City, UT
84114-6300
(801) 538-7240



1:1,800

0 300 600

Feet

UTAH DNR WATER RIGHTS

Digitized by: MS, DH, CS
Field verified by: MS, BD, TR, RW, CS, BA
Reviewed by: BC, MW, GB, MD, CS
Imagery date: 2018
Date published: 30 Sept 2021

Legend

- Moab North (05-2) Book Boundary
- Pages
- Township and Range
- Sections
- Aliquot Part or Lot

Points of Diversion

- Allowed
- Abandoned

Place of Use - Water Use Group

- 1289 (05-2118)
- 1670 (05-2472)
- 1955 (05-2726)
- 1997 (05-2765)
- 254 (05-1061)
- 2730 (05-741)
- 385 (05-1198, 05-2629)
- 400 (05-1216)
- 445 (05-1258)
- 460 (05-1274)
- 724581 (05-1275, 05-3698)

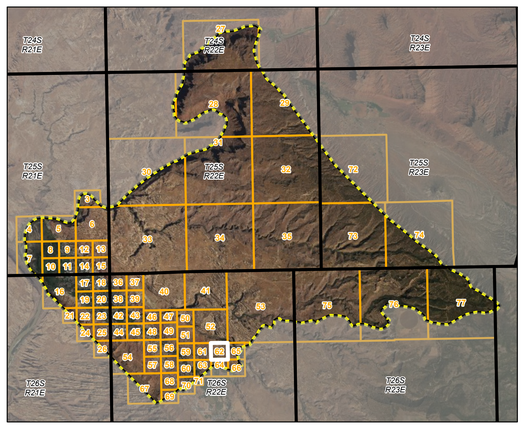

NE Section 15,
T 26S, R 22E, SLB&M

Page 62 of 77

Moab North Subdivision Hydrographic Survey
Area 05, Book 2
State of Utah, Department of Natural Resources, Division of Water Rights

Southeastern Regional Office (Price)
Division of Water Rights
Utah Department of Natural Resources
1594 W North Temple
Suite 220
Salt Lake City, UT
84114-6300
(801) 538-7240

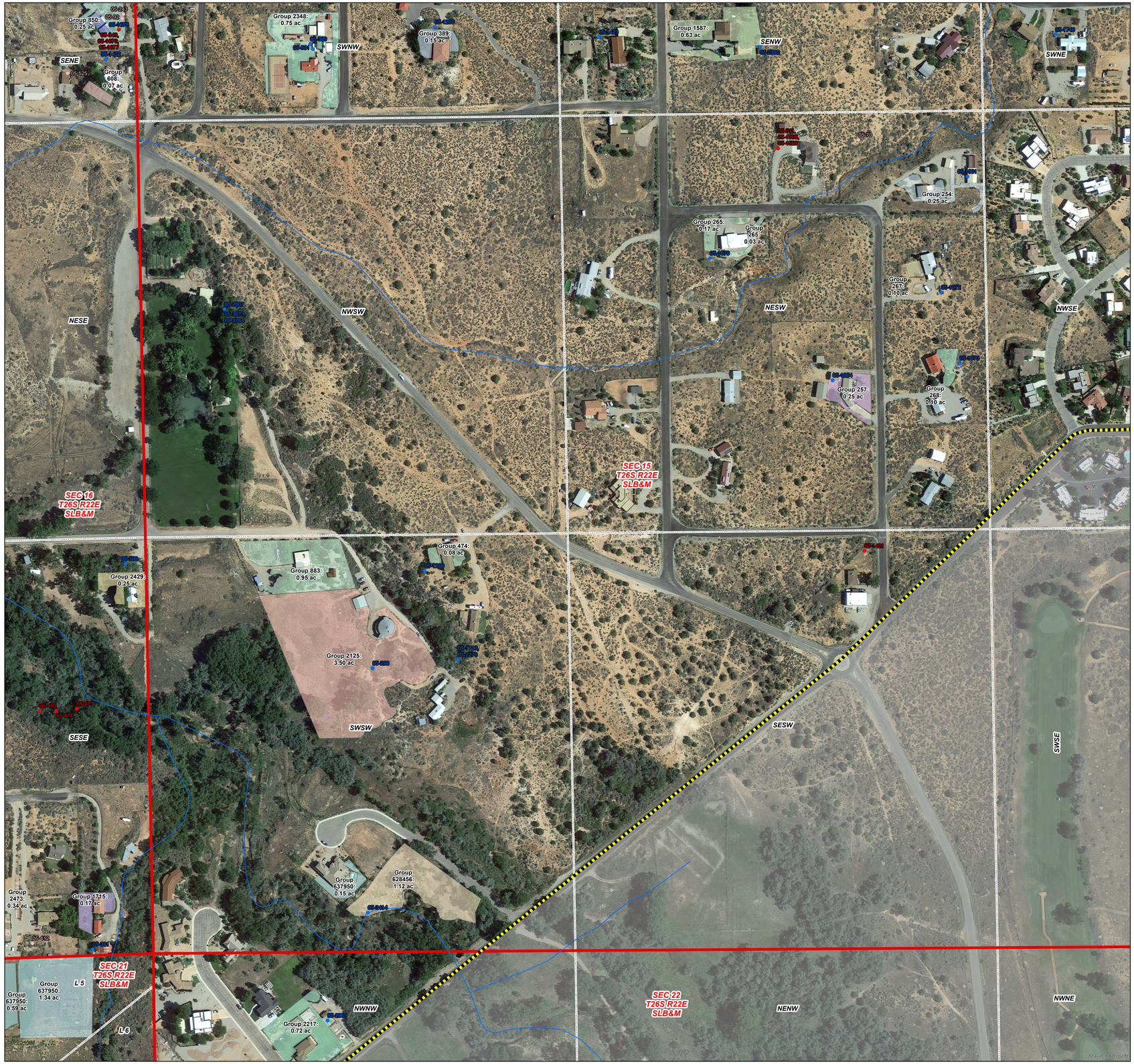

1:1,800

0 300 600

Feet

Legend

- Moab North (05-2) Book Boundary
- Pages
- Township and Range
- Sections
- Aliquot Part or Lot

Points of Diversion

- Allowed
- Disallowed
- Abandoned

Place of Use - Water Use Group

- 1587 (05-2392)
- 1715 (05-381)
- 2125 (05-288)
- 2217 (05-2965)
- 2348 (05-309, 05-501)
- 2429 (05-369)
- 2473 (05-419)
- 254 (05-1061)
- 257 (05-1064)
- 265 (05-1070)
- 267 (05-1072)
- 268 (05-1073)
- 389 (05-1200)
- 474 (05-1286)
- 608 (05-1422)
- 628456 (05-3414)
- 637950 (05-1523)
- 850 (05-1675)
- 883 (05-1706)

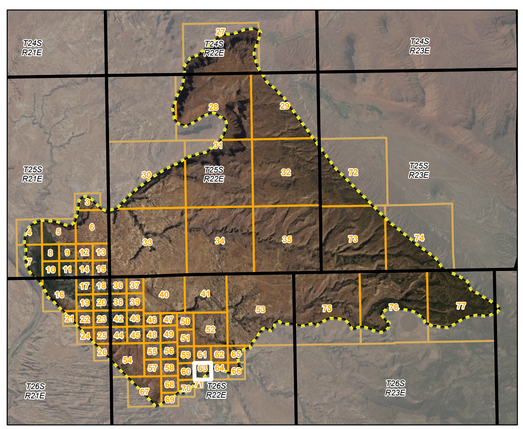

SW Section 15,
T 26S, R 22E, SLB&M

Digitized by: MS, DH, CS
Field verified by: MS, BD, TR, RW, CS, BA
Reviewed by: BC, MW, GB, MD, CS
Imagery date: 2018
Date published: 30 Sept 2021

Moab North Subdivision Hydrographic Survey
Area 05, Book 2
State of Utah, Department of Natural Resources, Division of Water Rights

Southeastern Regional Office (Price)
Division of Water Rights
Utah Department of Natural Resources
1594 W North Temple
Suite 220
Salt Lake City, UT
84114-6300
(801) 538-7240

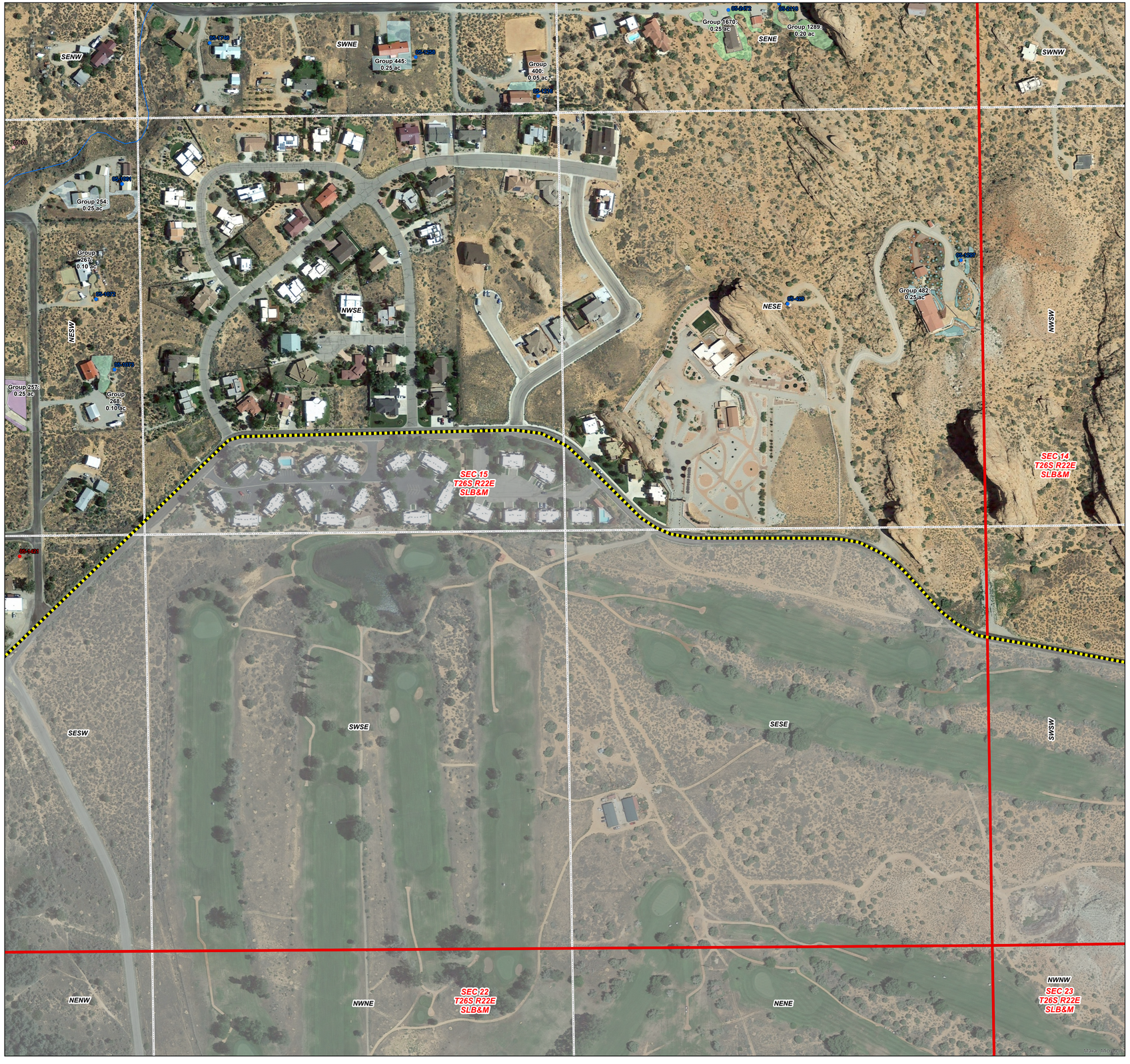

1:1,800

0 300 600

Feet

Legend

- Moab North (05-2) Book Boundary
- Pages
- Township and Range
- Sections
- Aliquot Part or Lot

Points of Diversion

- Allowed
- Disallowed
- Abandoned

Place of Use - Water Use Group

- 1289 (05-2118)
- 1670 (05-2472)
- 254 (05-1061)
- 257 (05-1064)
- 267 (05-1072)
- 268 (05-1073)
- 400 (05-1216)
- 445 (05-1258)
- 482 (05-1297)

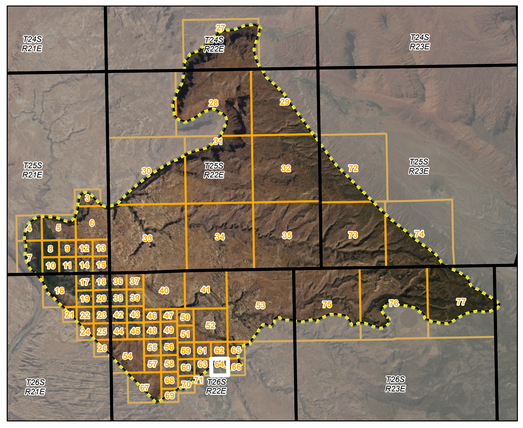

SE Section 15,
T 26S, R 22E, SLB&M

Digitized by: MS, DH, CS
Field verified by: MS, BD, TR, RW, CS, BA
Reviewed by: BC, MW, GB, MD, CS
Imagery date: 2018
Date published: 30 Sept 2021

Moab North Subdivision Hydrographic Survey
Area 05, Book 2
State of Utah, Department of Natural Resources, Division of Water Rights

Southeastern Regional Office (Price)
Division of Water Rights
Utah Department of Natural Resources
1594 W North Temple
Suite 220
Salt Lake City, UT
84114-6300
(801) 538-7240

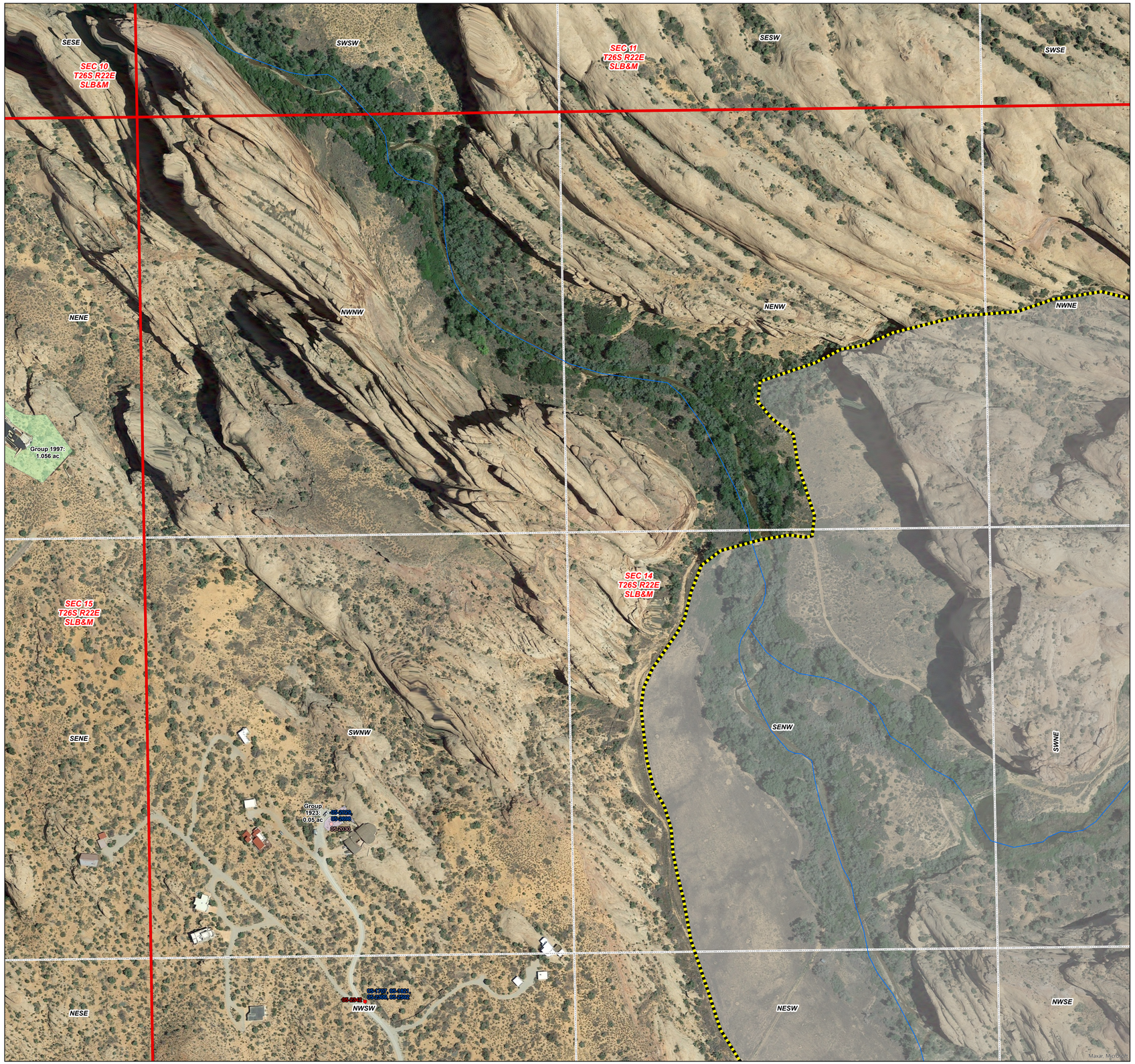

1:1,800

0 300 600

Feet

UTAH DNR WATER RIGHTS

Digitized by: MS, DH, CS
Field verified by: MS, BD, TR, RW, CS, BA
Reviewed by: BC, MW, GB, MD, CS
Imagery date: 2018
Date published: 30 Sept 2021

Moab North Subdivision Hydrographic Survey
Area 05, Book 2
State of Utah, Department of Natural Resources, Division of Water Rights

Legend

- Moab North (05-2) Book Boundary
- Pages
- Township and Range
- Sections
- Aliquot Part or Lot

Points of Diversion

- Allowed
- Disallowed
- Abandoned

Place of Use - Water Use Group

- 1289 (05-2118)
- 1923 (05-2698)
- 1997 (05-2765)

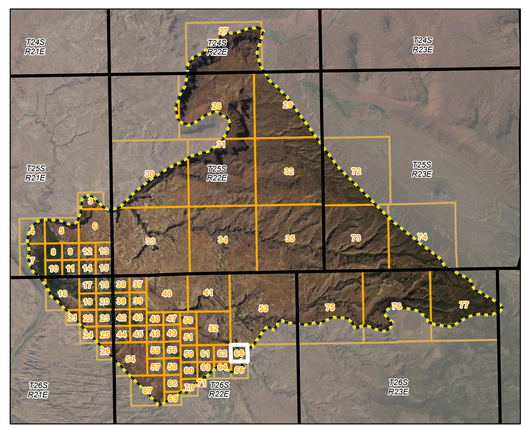

NW Section 14,
T 26S, R 22E, SLB&M

Southeastern Regional Office (Price)
Division of Water Rights
Utah Department of Natural Resources
1594 W North Temple
Suite 220
Salt Lake City, UT
84114-6300
(801) 538-7240



1:1,800

0 300 600

Feet

UTAH DNR WATER RIGHTS

Digitized by: MS, DH, CS
Field verified by: MS, BD, TR, RW, CS, BA
Reviewed by: BC, MW, GB, MD, CS
Imagery date: 2018
Date published: 30 Sept 2021

Moab North Subdivision Hydrographic Survey
Area 05, Book 2
State of Utah, Department of Natural Resources, Division of Water Rights

Legend

- Moab North (05-2) Book Boundary
- Pages
- Township and Range
- Sections
- Aliquot Part or Lot

Points of Diversion

- Allowed
- Disallowed

Place of Use - Water Use Group

- 482 (05-1297)
- 629 (05-1445)

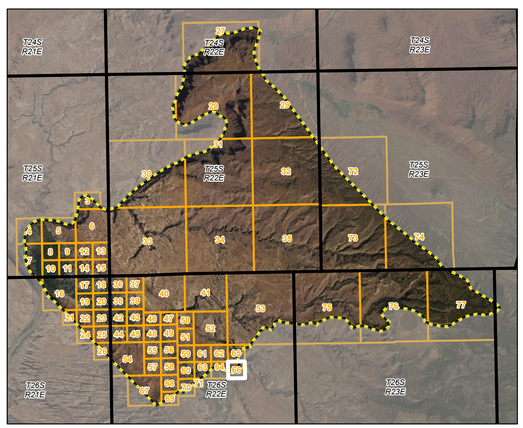

SW Section 14,
T 26S, R 22E, SLB&M

Page 66 of 77

Southeastern Regional Office (Price)
Division of Water Rights
Utah Department of Natural Resources
1594 W North Temple
Suite 220
Salt Lake City, UT
84114-6300
(801) 538-7240

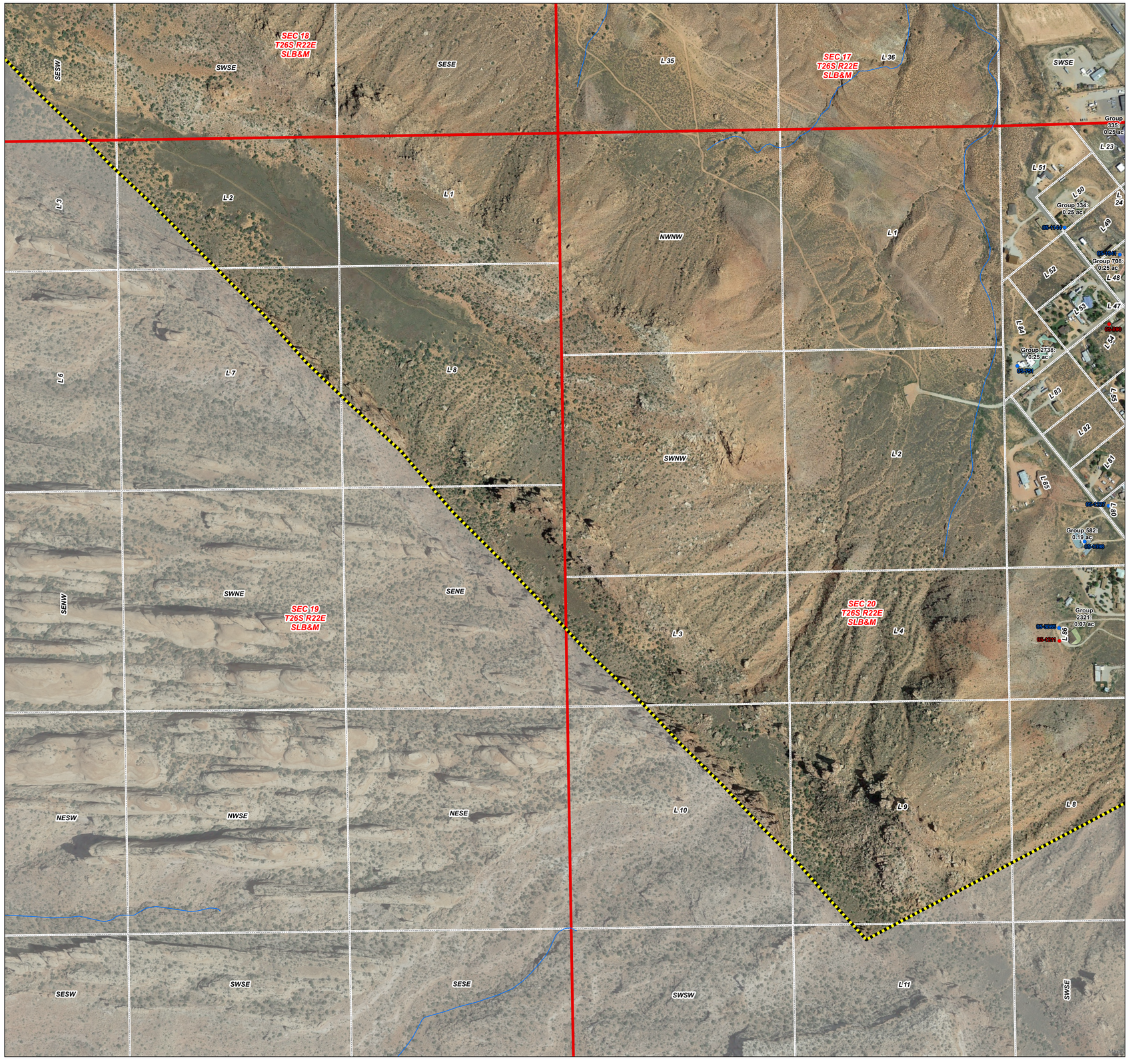

1:3,400

0 500 1,000
Feet

Legend

- Moab North (05-2) Book Boundary
- Pages
- Township and Range
- Sections
- Aliquot Part or Lot

Points of Diversion

- Allowed
- Disallowed

Place of Use - Water Use Group

- 2321 (05-3065)
- 2738 (05-751)
- 334 (05-1144)
- 335 (05-1145)
- 582 (05-1398)
- 708 (05-1541)

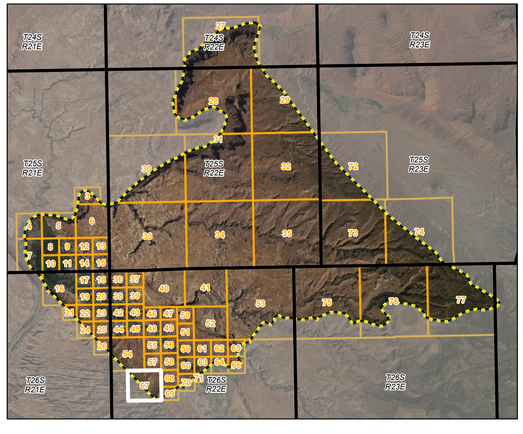

Straddle Section 19, 20,
T 26S, R 22E, SLB&M

UTAH DNR WATER RIGHTS

Digitized by: MS, DH, CS
Field verified by: MS, BD, TR, RW, CS, BA
Reviewed by: BC, MW, GB, MD, CS
Imagery date: 2018
Date published: 30 Sept 2021

Moab North Subdivision Hydrographic Survey
Area 05, Book 2
State of Utah, Department of Natural Resources, Division of Water Rights

Southeastern Regional Office (Price)
Division of Water Rights
Utah Department of Natural Resources
1594 W North Temple
Suite 220
Salt Lake City, UT
84114-6300
(801) 538-7240

Moab North Subdivision Hydrographic Survey
Area 05, Book 2
State of Utah, Department of Natural Resources, Division of Water Rights

1:1,800

0 300 600
Feet

Digitized by: MS, DH, CS
Field verified by: MS, BD, TR, RW, CS, BA
Reviewed by: BC, MW, GB, MD, CS
Imagery date: 2018
Date published: 30 Sept 2021

SEC 17 T26S R22E SLB&M
SEC 16 T26S R22E SLB&M
SEC 20 T26S R22E SLB&M
SEC 21 T26S R22E SLB&M

SWSE
SESE

Group 335: 0.25 ac
Group 637950: 0.12 ac
Group 637950: 0.11 ac
Group 637950: 0.20 ac
Group 378: 0.31 ac
Group 605: 0.792 ac
Group 243: 0.25 ac
Group 637950: 0.39 ac
Group 637950: 0.27 ac
Group 334: 0.25 ac
Group 708: 0.25 ac
Group 623739: 0.05 ac
Group 2738: 0.25 ac
Group 2697: 1.17 ac in Lot 43
Group 2697: 1.33 ac in Lot 42
Irrigated without a water right and shares in Irrigated without a water right: 1.00 ac
Group 2470: 0.01 ac
Group 413: 0.25 ac
Group 582: 0.19 ac
Group 2401: 0.23 ac
Group 332: 0.25 ac

Legend
- Moab North (05-2) Book Boundary
- Pages
- Township and Range
- Sections
- Aliquot Part or Lot

Points of Diversion
- Allowed
- Disallowed
- Abandoned

Place of Use - Water Use Group
- 2401 (05-337)
- 243 (05-1049)
- 2470 (05-416)
- 2697 (05-699)
- 2738 (05-751)
- 332 (05-1142)
- 334 (05-1144)
- 335 (05-1145)
- 378 (05-1190 and water from GWSSA)
- 413 (05-1227)
- 582 (05-1398)
- 605 (05-142 and water from GWSSA)
- 623739 (05-427)
- 637950 (05-1523)
- 708 (05-1541)
- Irrigated without a water right

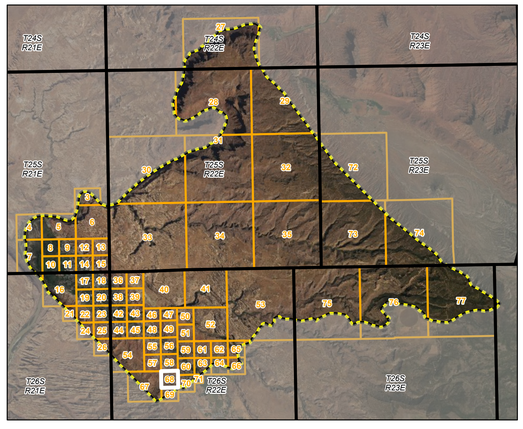

NE Section 19, W 1/2 Section 20
T 26S, R 22E, SLB&M

Southeastern Regional Office (Price)
Division of Water Rights
Utah Department of Natural Resources
1594 W North Temple
Suite 220
Salt Lake City, UT
84114-6300
(801) 538-7240



1:900

0 150 300

Feet

Legend

- Moab North (05-2) Book Boundary
- Pages
- Township and Range
- Sections
- Aliquot Part or Lot

Points of Diversion

- Allowed
- Disallowed

Place of Use - Water Use Group

- 269 (05-1075)
- 332 (05-1142)

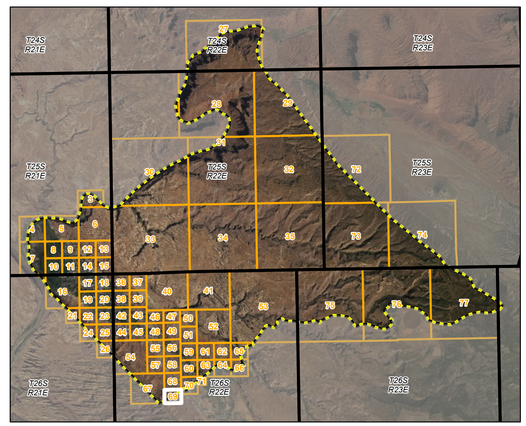

S 1/2 Section 20,
T 26S, R 22E, SLB&M

Digitized by: MS, DH, CS
Field verified by: MS, BD, TR, RW, CS, BA
Reviewed by: BC, MW, GB, MD, CS
Imagery date: 2018
Date published: 30 Sept 2021

Moab North Subdivision Hydrographic Survey
Area 05, Book 2
State of Utah, Department of Natural Resources, Division of Water Rights

Southeastern Regional Office (Price)
Division of Water Rights
Utah Department of Natural Resources
1594 W North Temple
Suite 220
Salt Lake City, UT
84114-6300
(801) 538-7240

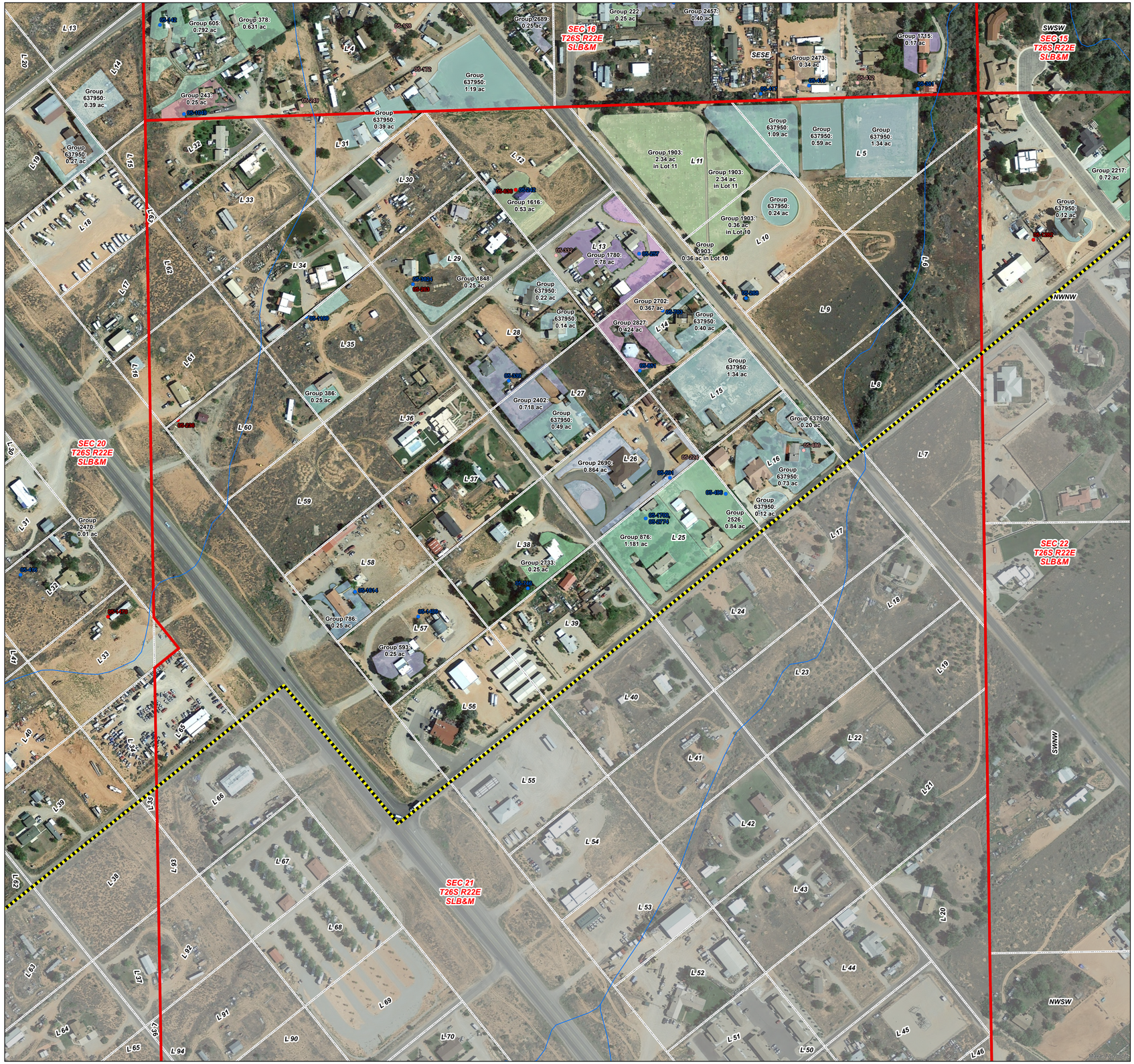

1:1,800

0 300 600

Feet

Legend

- Moab North (05-2) Book Boundary
- Pages
- Township and Range
- Sections
- Aliquot Part or Lot

Points of Diversion

- Allowed
- Disallowed
- Abandoned

Place of Use - Water Use Group

- 1616 (05-242, 05-636)
- 1715 (05-381)
- 1780 (05-257)
- 1848 (05-3824)
- 1903 (05-268)
- 2217 (05-2965)
- 222 (05-1027)
- 2402 (05-339 and water from GWSSA)
- 243 (05-1049)
- 2457 (05-400)
- 2470 (05-416)
- 2473 (05-419)
- 2526 (05-496)
- 2689 (05-688)
- 2690 (05-691)
- 2702 (05-703 and water from GWSSA)
- 2733 (05-746)
- 2827 (05-851)
- 378 (05-1190 and water from GWSSA)
- 386 (05-1199)
- 593 (05-1409)
- 605 (05-142 and water from GWSSA)
- 637950 (05-1523)
- 786 (05-1614)
- 876 (05-1700, 05-2774)

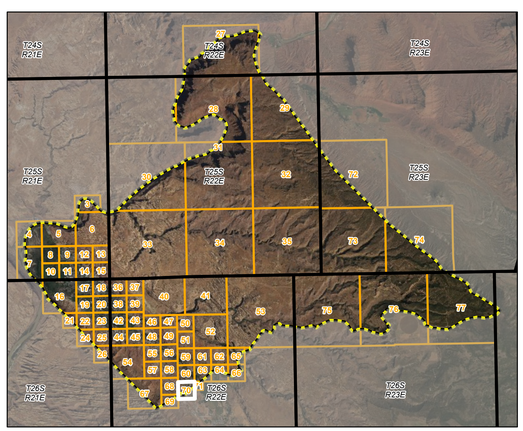

N 1/2 Section 21,
T 26S, R 22E, SLB&M

UTAH DNR WATER RIGHTS

Digitized by: MS, DH, CS
Field verified by: MS, BD, TR, RW, CS, BA
Reviewed by: BC, MW, GB, MD, CS
Imagery date: 2018
Date published: 30 Sept 2021

Moab North Subdivision Hydrographic Survey
Area 05, Book 2
State of Utah, Department of Natural Resources, Division of Water Rights

Southeastern Regional Office (Price)
Division of Water Rights
Utah Department of Natural Resources
1594 W North Temple
Suite 220
Salt Lake City, UT
84114-6300
(801) 538-7240



1:900

0 150 300

Feet

Legend

- Moab North (05-2) Book Boundary
- Pages
- Township and Range
- Sections
- Aliquot Part or Lot

Points of Diversion

- Allowed
- Disallowed

Place of Use - Water Use Group

- 1715 (05-381)
- 2217 (05-2965)
- 628456 (05-3414)
- 637950 (05-1523)

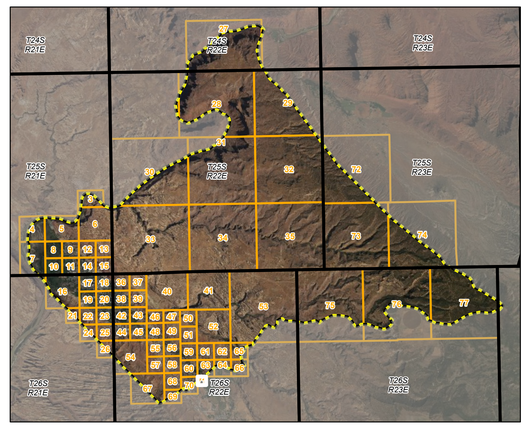

NWNW Section 22,
T 26S, R 22E, SLB&M

Page 71 of 77

Moab North Subdivision Hydrographic Survey
Area 05, Book 2
State of Utah, Department of Natural Resources, Division of Water Rights

Digitized by: MS, DH, CS
Field verified by: MS, BD, TR, RW, CS, BA
Reviewed by: BC, MW, GB, MD, CS
Imagery date: 2018
Date published: 30 Sept 2021

Southeastern Regional Office (Price)
Division of Water Rights
Utah Department of Natural Resources
1594 W North Temple
Suite 220
Salt Lake City, UT
84114-6300
(801) 538-7240

1:6,800

0 1,000 2,000
Feet

UTAH DNR WATER RIGHTS

Digitized by: MS, DH, CS
Field verified by: MS, BD, TR, RW, CS, BA
Reviewed by: BC, MW, GB, MD, CS
Imagery date: 2018
Date published: 30 Sept 2021

Moab North Subdivision Hydrographic Survey
Area 05, Book 2
State of Utah, Department of Natural Resources, Division of Water Rights

Legend
- Moab North (05-2) Book Boundary
- Pages
- Township and Range
- Sections
- Aliquot Part or Lot

ALL Section 17, 18,19, 20,
T 25S, R 23E, SLB&M

Southeastern Regional Office (Price)
Division of Water Rights
Utah Department of Natural Resources
1594 W North Temple
Suite 220
Salt Lake City, UT
84114-6300
(801) 538-7240



1:6,800

0 1,000 2,000
Feet

UTAH DNR WATER RIGHTS

Digitized by: MS, DH, CS
Field verified by: MS, BD, TR, RW, CS, BA
Reviewed by: BC, MW, GB, MD, CS
Imagery date: 2018
Date published: 30 Sept 2021

Moab North Subdivision Hydrographic Survey
Area 05, Book 2
State of Utah, Department of Natural Resources, Division of Water Rights

Legend

- Moab North (05-2) Book Boundary
- Pages
- Township and Range
- Sections
- Aliquot Part or Lot

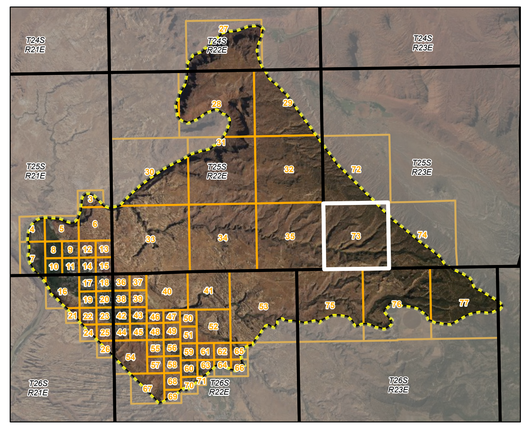

ALL Section 29, 30, 31, 32,
T 25S, R 23E, SLB&M

Page 73 of 77

Southeastern Regional Office (Price)
Division of Water Rights
Utah Department of Natural Resources
1594 W North Temple
Suite 220
Salt Lake City, UT
84114-6300
(801) 538-7240

1:6,800

0 1,000 2,000
Feet

UTAH DNR WATER RIGHTS

Digitized by: MS, DH, CS
Field verified by: MS, BD, TR, RW, CS, BA
Reviewed by: BC, MW, GB, MD, CS
Imagery date: 2018
Date published: 30 Sept 2021

Moab North Subdivision Hydrographic Survey
Area 05, Book 2
State of Utah, Department of Natural Resources, Division of Water Rights

Legend

- Moab North (05-2) Book Boundary
- Pages
- Township and Range
- Sections
- Aliquot Part or Lot

ALL Section 27, 28, 33, 34,
T 25S, R 23E, SLB&M

Page 74 of 77

Southeastern Regional Office (Price)
Division of Water Rights
Utah Department of Natural Resources
1594 W North Temple
Suite 220
Salt Lake City, UT
84114-6300
(801) 538-7240



1:6,800

0 1,000 2,000

Feet

UTAH DNR WATER RIGHTS

Digitized by: MS, DH, CS
Field verified by: MS, BD, TR, RW, CS, BA
Reviewed by: BC, MW, GB, MD, CS
Imagery date: 2018
Date published: 30 Sept 2021

Moab North Subdivision Hydrographic Survey
Area 05, Book 2
State of Utah, Department of Natural Resources, Division of Water Rights

Legend

- Moab North (05-2) Book Boundary
- Pages
- Township and Range
- Sections
- Aliquot Part or Lot

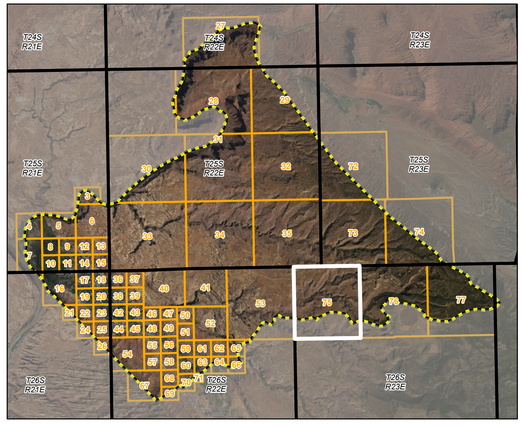

ALL Section 5, 6, 7, 8,
T 26S, R 23E, SLB&M

Page 75 of 77

Southeastern Regional Office (Price)
Division of Water Rights
Utah Department of Natural Resources
1594 W North Temple
Suite 220
Salt Lake City, UT
84114-6300
(801) 538-7240



1:6,800

0 1,000 2,000
Feet

UTAH DNR WATER RIGHTS

Digitized by: MS, DH, CS
Field verified by: MS, BD, TR, RW, CS, BA
Reviewed by: BC, MW, GB, MD, CS
Imagery date: 2018
Date published: 30 Sept 2021

Moab North Subdivision Hydrographic Survey
Area 05, Book 2
State of Utah, Department of Natural Resources, Division of Water Rights

Legend

- Moab North (05-2) Book Boundary
- Pages
- Township and Range
- Sections
- Aliquot Part or Lot

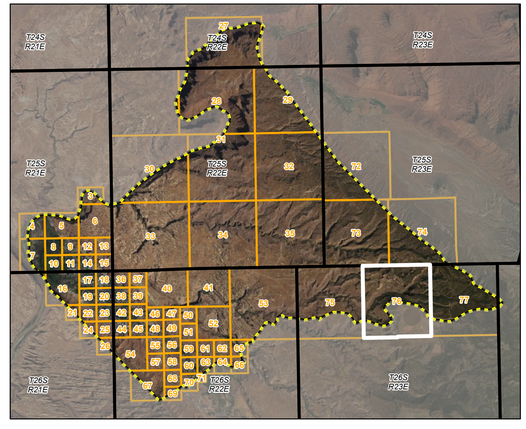

ALL Section 3, 4, 9, 10,
T 26S, R 23E, SLB&M

Page 76 of 77

Southeastern Regional Office (Price)
Division of Water Rights
Utah Department of Natural Resources
1594 W North Temple
Suite 220
Salt Lake City, UT
84114-6300
(801) 538-7240

1:6,800

0 1,000 2,000
Feet

UTAH DNR WATER RIGHTS

Digitized by: MS, DH, CS
Field verified by: MS, BD, TR, RW, CS, BA
Reviewed by: BC, MW, GB, MD, CS
Imagery date: 2018
Date published: 30 Sept 2021

Moab North Subdivision Hydrographic Survey
Area 05, Book 2
State of Utah, Department of Natural Resources, Division of Water Rights

Legend

- Moab North (05-2) Book Boundary
- Pages
- Township and Range
- Sections
- Aliquot Part or Lot

ALL Section 1, 2, 11, 12,
T 26S, R 23E, SLB&M

Page 77 of 77

Southeastern Regional Office (Price)
Division of Water Rights
Utah Department of Natural Resources
1594 W North Temple
Suite 220
Salt Lake City, UT
84114-6300
(801) 538-7240